

Lower Thames Crossing

6.3 Environmental Statement Appendices Appendix 8.17 - Draft EPS mitigation licence application - great crested newts (Tracked changes version)

(3 of 8)

APFP Regulation 5(2)(a)

Infrastructure Planning (Applications:
Prescribed Forms and Procedure)
Regulations 2009

Volume 6

DATE: December 2023
DEADLINE: 8

Planning Inspectorate Scheme Ref: TR010032
Application Document Ref: TR010032/APP/6.3

VERSION: 2.0

Revision history

Version	Date	Submitted at
1.0	31 October 2022	DCO Application
2.0	5 December 2023	Deadline 8



Contains Ordnance Survey data. © Crown copyright and database rights 2022. Ordnance Survey 100030943
© Blusky International Ltd 2022.

P02	S8	16/09/2022	DCO Application	CD	HT	BF
Rev	Status	Rev. Date	Purpose of revision	Drawn	Checked	Approved

Legend

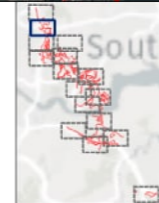
Order Limits
GCN Survey Area

Pond Status, Survey Year

Present - Conventional (2018)
Absent - Conventional (2018)
Absent - eDNA (2019)
Absent - eDNA (2022)

Assumed present - No access
Unknown - Scoped out
Dry
No pond

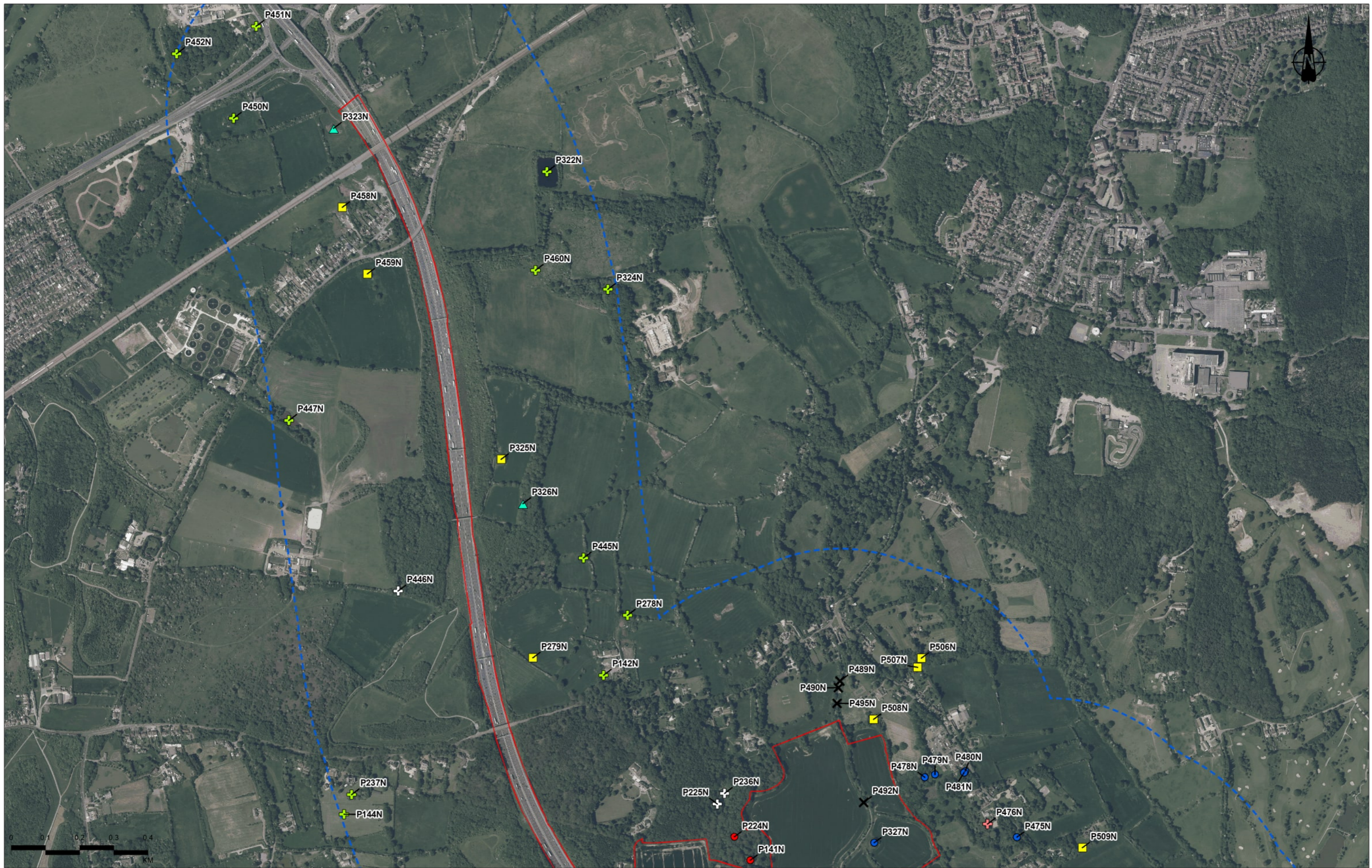
No pond
Scoped out - unsuitable (2022)
Unsuitable



Client
national highways

Project
LOWER THAMES CROSSING

Status	DCO APPLICATION	Original Size	A3	Revision	P02
Application Document Number	TR010032/APP/6.2	Scale	1:10,000		
Drawing Title	Figure C3.2b Survey Map Page 14 of 16				
Drawing Number	HE540039-CJV-EBD-SZP_EGNE00000000-DR-LE-60033				

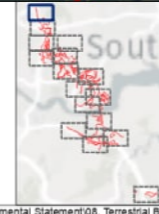


Confidential Ordnance Survey data. © Crown copyright and database rights 2022. Ordnance Survey 100030949
© Blusky International Ltd 2022.

Legend

- Order Limits
- GCN Survey Area
- Pond Status, Survey Year**
- Assumed present - No access
- Absent - Conventional (2018)
- Absent - eDNA (2022)
- ▲ Assumed absent - eDNA (2020)
- + Unknown - Scoped out
- Dry
- ✕ No pond
- + Scoped out - unsuitable (2022)


P02	S8	16/09/2022	DCO Application	CD	HT	BF
Rev	Status	Rev. Date	Purpose of revision	Drawn	Checked	Approved



Client: national highways

Project: **LOWER THAMES CROSSING**

Status: DCO APPLICATION	Original Size: A3	Revision: P02
Application Document Number: TR010032/APP/6.2	Scale: 1:10,000	
Drawing Title: Figure C3.2b Survey Map		
Page 15 of 16		
Drawing Number: HE540039-CJV-EBD-SZP_EGNE00000000-DR-LE-60033		

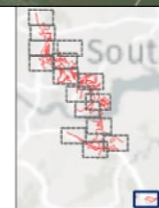


Contains Ordnance Survey data. © Crown copyright and database rights 2022. Ordnance Survey 100030949
© Blusky International Ltd 2022.

Rev	Status	Rev. Date	Purpose of revision	Drawn	Chkd	Apprv'd
P02	S8	16/09/2022	DCO Application	CD	HT	BF

Legend

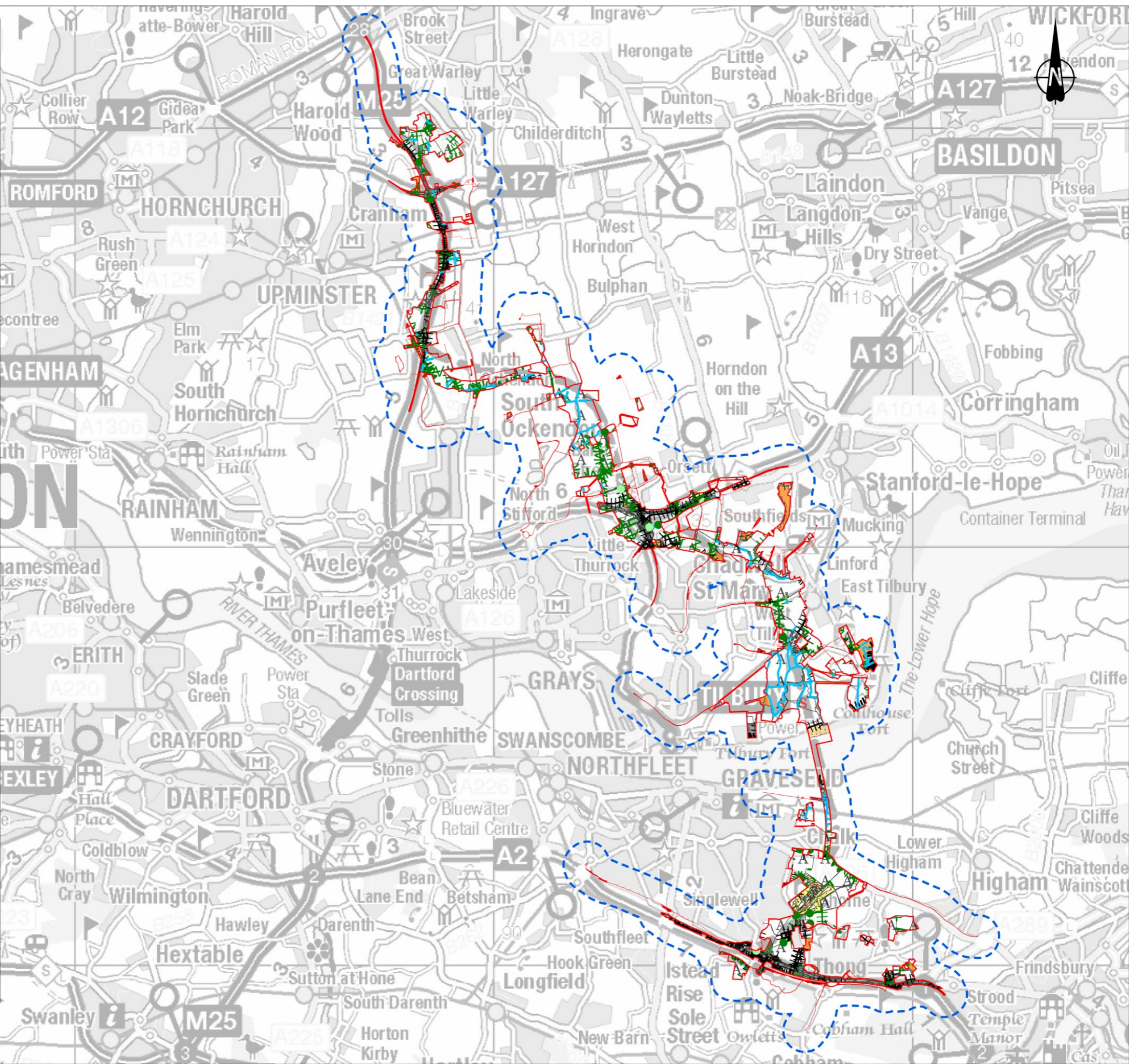
Order Limits	Pond Status, Survey Year	Unknown - Scoped out
GCN Survey Area	Assumed present - No access	No pond



Client:

Project: LOWER THAMES CROSSING

Status	DCO APPLICATION		Original Size	A3	Revision	P02
Application Document Number	TR010032/APP/6.2		Scale	1:10,000		
Drawing Title	Figure C3.2b Survey Map Page 16 of 16					
Drawing Number	HE540039-CJV-EBD-SZP_EGNE00000000-DR-LE-60033					

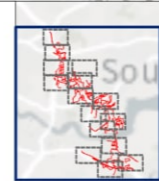


Contains Ordnance Survey data. © Crown copyright and database rights 2022. Ordnance Survey 100030649

Rev	Status	Rev. Date	Purpose of revision	Drawn	Checked	Approved
P02	S8	22/09/2022	DCO Application	CD	HT	BF

Legend

- Order Limits
- GCN Survey Area

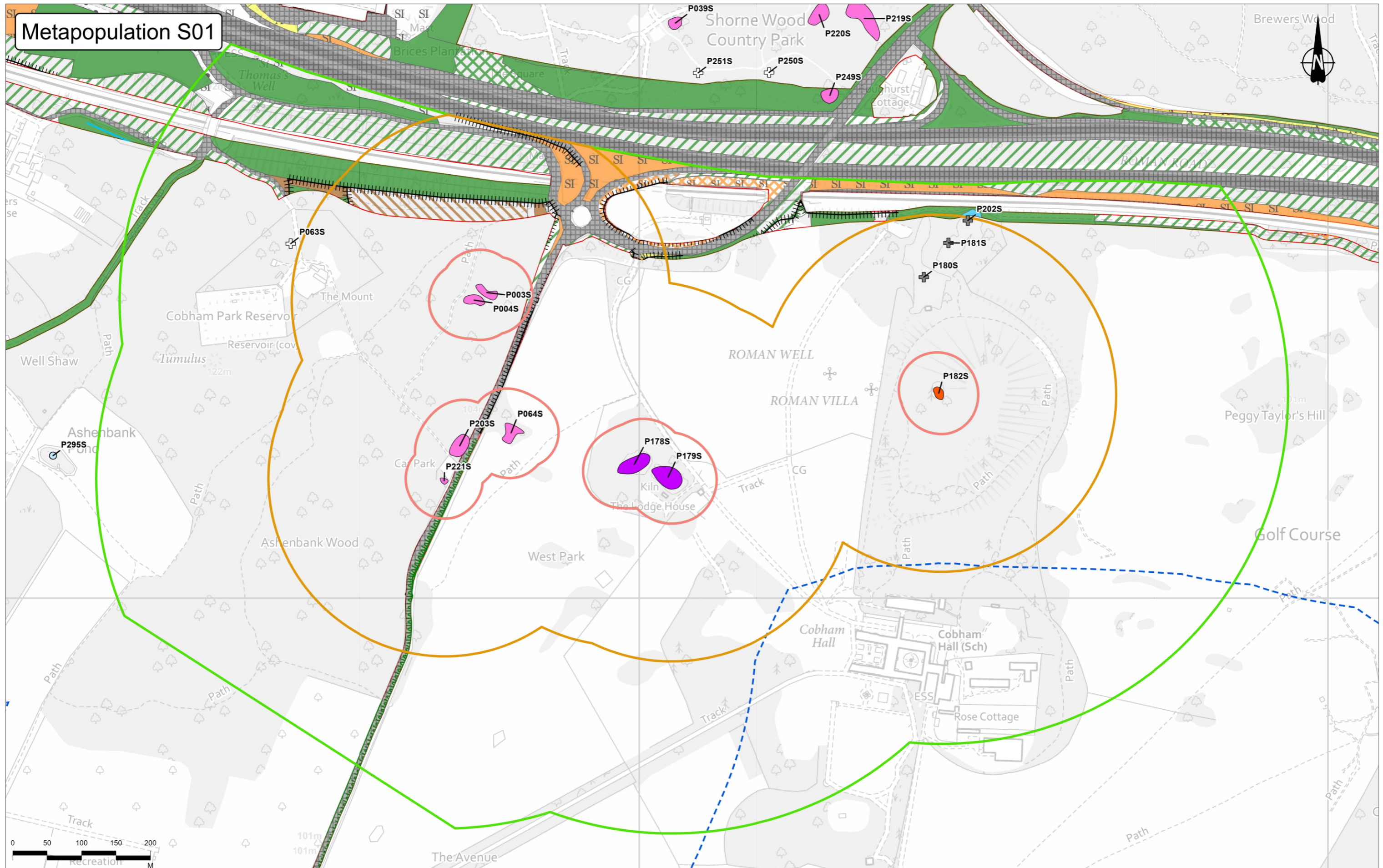


Client
national highways

Project
LOWER THAMES CROSSING

Status	DCO APPLICATION	Original Size	A3	Revision	P02
Application Document Number	TR010032/APP/6.2	Scale	1:100,000		
Drawing Title	Figure C3.2c Detailed Metapopulation				
Drawing Number	HE540039-CJV-EBD-SZP_EGNE00000000-DR-LE-60034				

Metapopulation S01

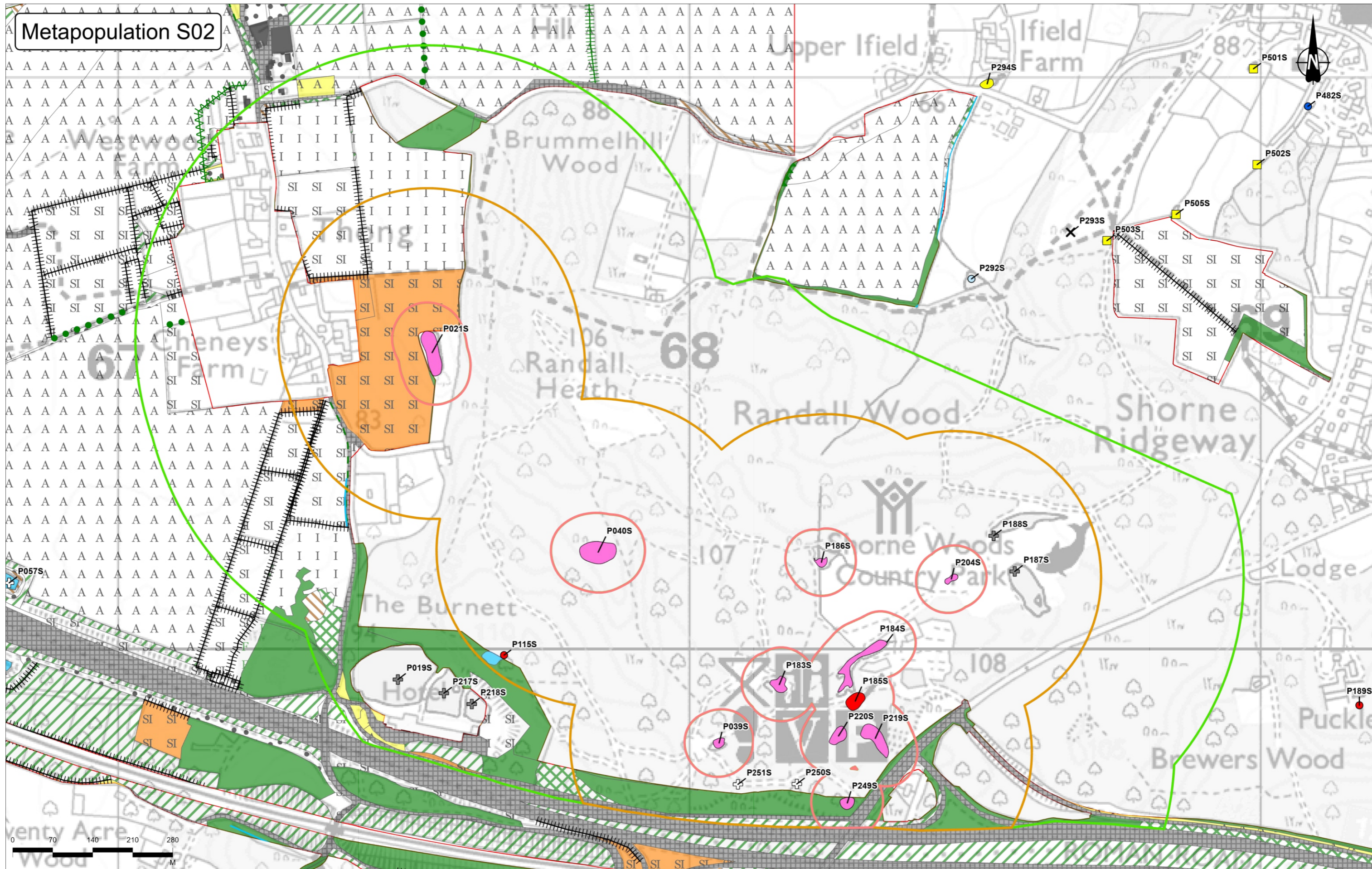


Legend

- Order Limits
- GCN Survey Area
- 50m pond buffer
- 250m pond buffer
- 500m pond buffer
- Present - Conventional
- Present - eDNA
- Assumed present - Desk Study (No access)
- Pond Status, Survey Year
- Absent - eDNA (2019)
- + Dry
- + Unsuitable

	Client	DCO APPLICATION	Original Size	A3	Revision	P02
	Project	LOWER THAMES CROSSING	Application Document Number	TR010032/APP/6.2	Scale	1:5,000
Drawing Title		Figure C3.2c Detailed Metapopulation S01				
Drawing Number		HE540039-CJV-EBD-SZP_EGNE0000000-DR-LE-60034				

Metapopulation S02



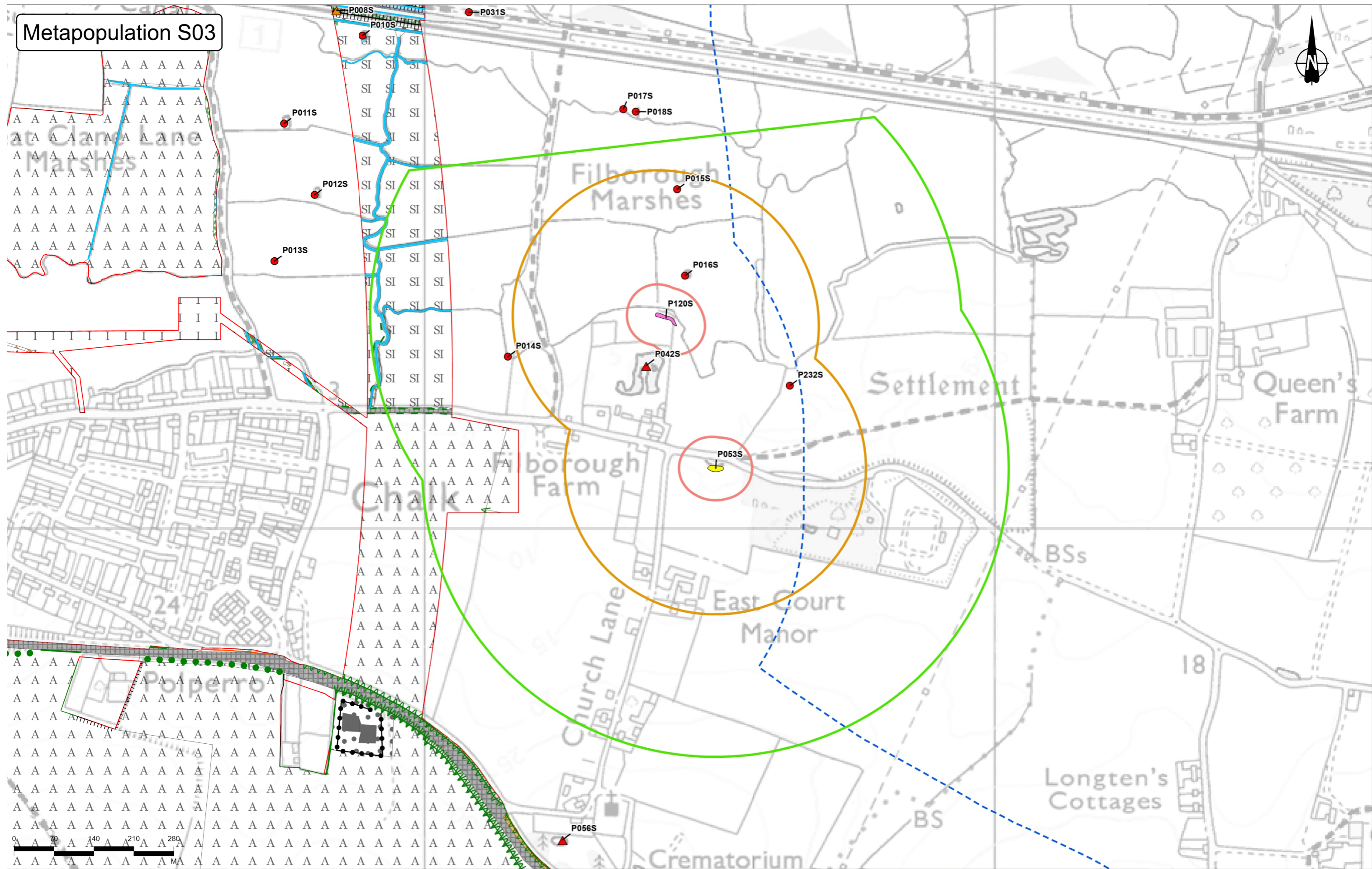
Contains Ordnance Survey data. © Crown copyright and database rights 2022. Ordnance Survey 100030649.

Rev	Status	Rev. Date	Purpose of revision	Drawn	Chkd	Apprvd
P02	S8	19/09/2022	DCO Application	CD	HT	BF

Legend	
	Order Limits
	GCN Survey Area
	50m pond buffer
	250m pond buffer
	500m pond buffer
	Assumed present - No access
	Present - Conventional
	Assumed present - Conventional
	Absent - eDNA (2022)
	Dry
	No pond
	Unsuitable
	Absent - Conventional (2018)
	Absent - eDNA (2019)

	Client	DCO APPLICATION	Original Size	A3	Revision	P02
	Application Document Number	TR010032/APP/6.2	Scale	1:6,000		
	Project	LOWER THAMES CROSSING				
	Drawing Title	Figure C3.2c Detailed Metapopulation S02				
	Drawing Number	HE540039-CJV-EBD-SZP_EGNE00000000-DR-LE-60034				

Metapopulation S03



Legend		Pond Status, Survey Year	
Order Limits	500m pond buffer	Absent - Conventional (2018)	Assumed absent - Conventional (2018)
GCN Survey Area	Present - Conventional	Assumed absent - Conventional & eDNA (2018)	No pond
50m pond buffer	Assumed present - No access		
250m pond buffer			

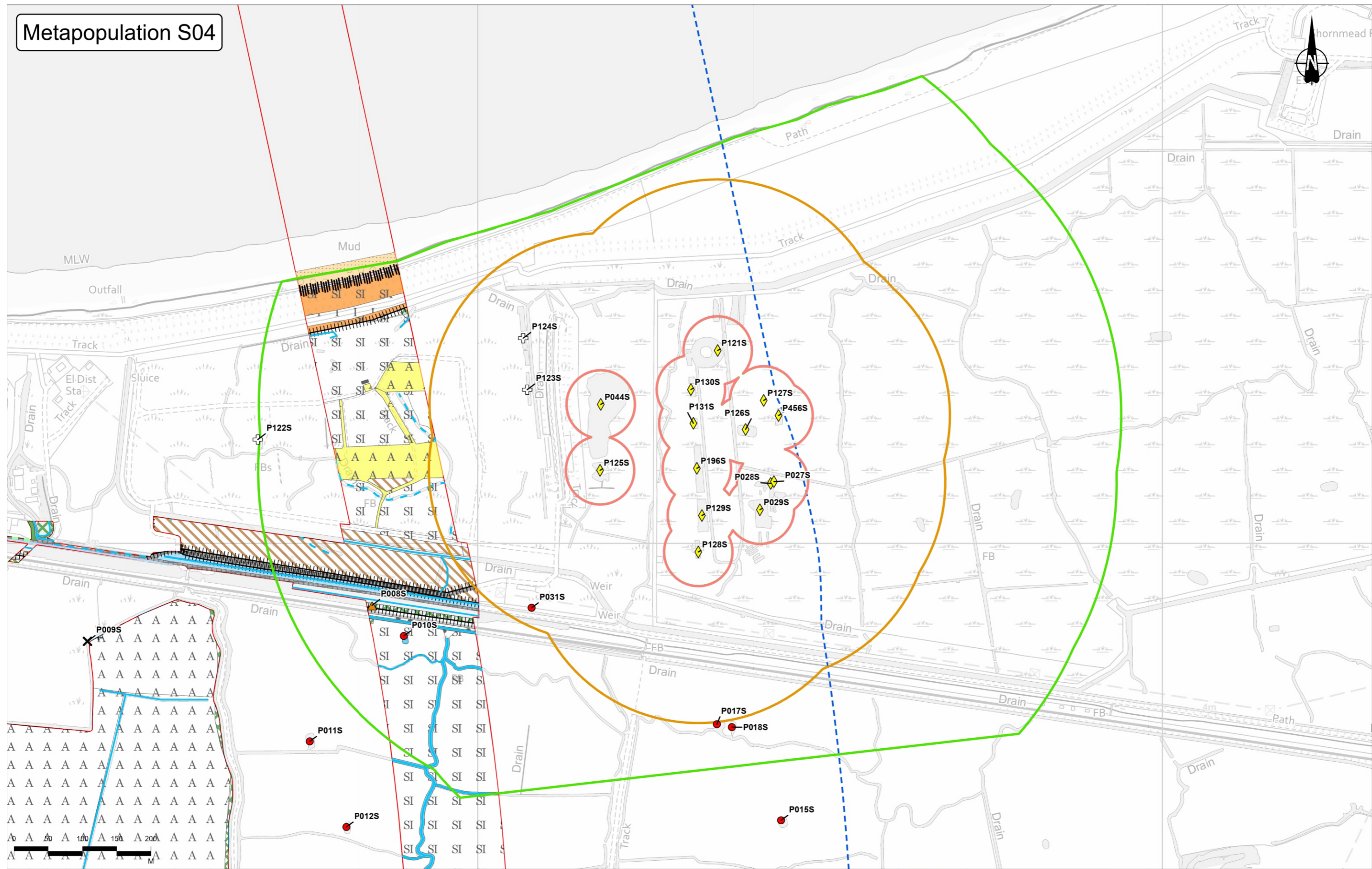
Rev	Status	Rev. Date	Purpose of revision	Drawn	Checked	Approved
P02	S8	19/09/2022	DCO Application	CD	HT	BF

Client: national highways

Project: LOWER THAMES CROSSING

Status	DCO APPLICATION	Original Size	A3	Revision	P02
Application Document Number	TR010032/APP/6.2	Scale	1:6,000		
Drawing Title	Figure C3.2c Detailed Metapopulation S03 Page 3 of 38				
Drawing Number	HE540039-CJV-EBD-SZP_EGNE00000000-DR-LE-60034				

Metapopulation S04



Legend

- Order Limits: Red outline
- GCN Survey Area: Blue dashed line
- Pond buffers:
 - 50m pond buffer: Red outline
 - 250m pond buffer: Orange outline
 - 500m pond buffer: Green outline
- Pond Status, Survey Year:
 - Present - Incidental sighting (2017 & 2018): Yellow diamond
 - Absent - Conventional (2018): Red circle
 - Assumed absent - Conventional & eDNA (2018): Orange triangle
 - Dry: Cross symbol
 - No pond: X symbol

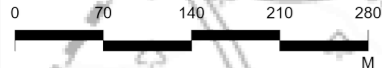
Rev	Status	Rev. Date	Purpose of revision	Drawn	Chkd	Apprvd
P02	S8	19/09/2022	DCO Application	CD	HT	BF

Client: **national highways**

Project: **LOWER THAMES CROSSING**

Status	DCO APPLICATION	Original Size	A3	Revision	P02
Application Document Number	TR010032/APP/6.2	Scale	1:5,000		
Drawing Title	Figure C3.2c Detailed Metapopulation S04 Page 4 of 38				
Drawing Number	HE540039-CJV-EBD-SZP_EGNE00000000-DR-LE-60034				

Assumed Metapopulation S05

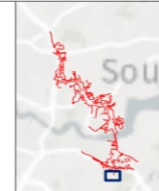


Contains Ordnance Survey data. © Crown copyright and database rights 2022. Ordnance Survey 100030649

- Legend**
- Order Limits
 - GCN Survey Area
 - 250m pond buffer
 - 500m pond buffer
 - 50m pond buffer
 - Assumed present - No access

- Pond Status, Survey Year**
- + Unknown - Scoped out

Rev	Status	Rev. Date	Purpose of revision	Drawn	Checked	Approved
P02	S8	19/09/2022	DCO Application	CD	HT	BF

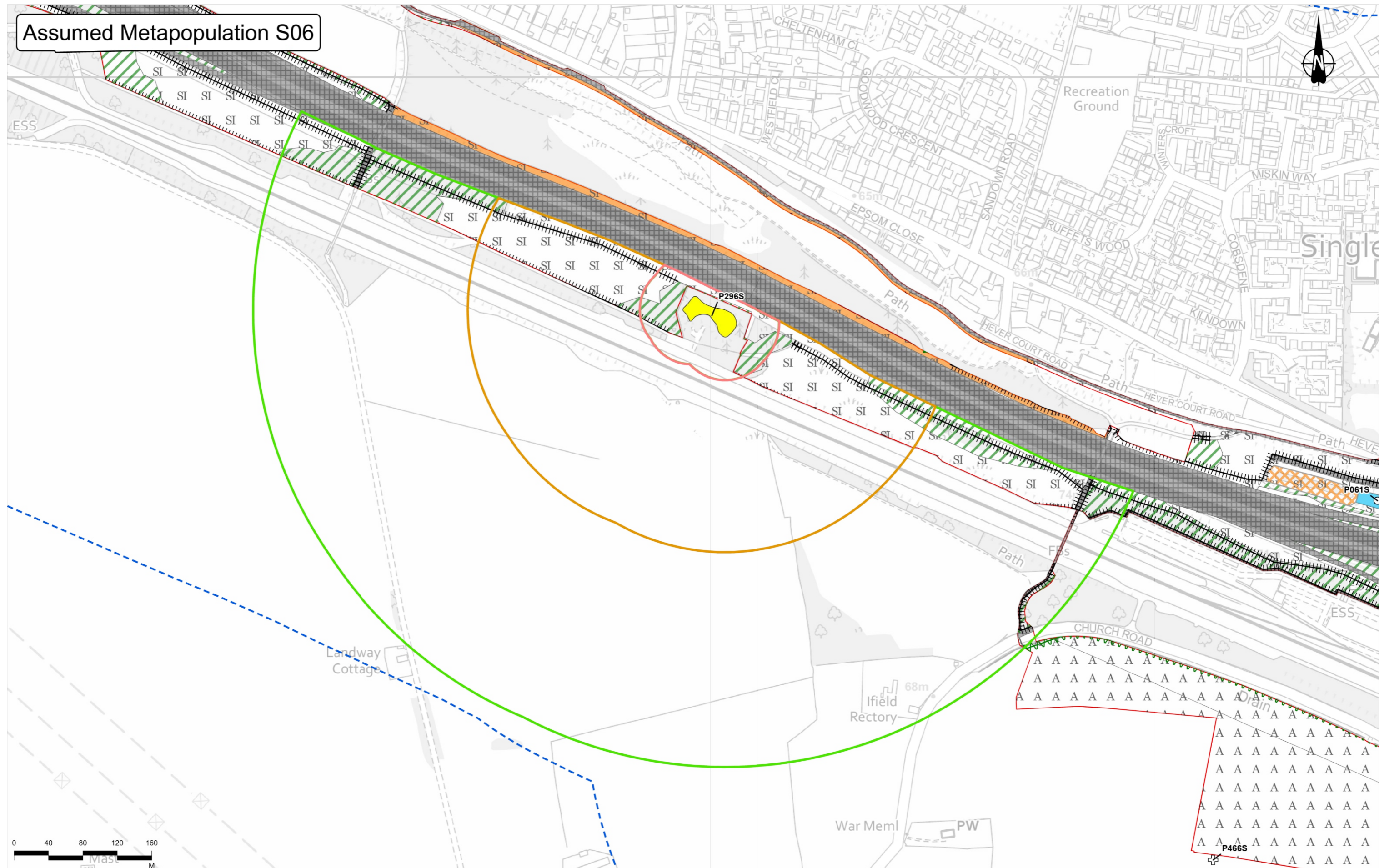


Client: **national highways**

Project: **LOWER THAMES CROSSING**

Status	DCO APPLICATION	Original Size	A3	Revision	P02
Application Document Number	TR010032/APP/6.2	Scale	1:6,000		
Drawing Title	Figure C3.2c Detailed Assumed Metapopulation S05 Page 5 of 38				
Drawing Number	HE540039-CJV-EBD-SZP_EGNE00000000-DR-LE-60034				

Assumed Metapopulation S06



- Legend**
- Order Limits
 - GCN Survey Area
 - 500m pond buffer
 - 250m pond buffer
 - 50m pond buffer
 - Assumed present - No access

- Pond Status, Survey Year**
- Absent - eDNA (2018)
 - Dry

P02	S8	19/09/2022	DCO Application	CD	HT	BF
Rev	Status	Rev. Date	Purpose of revision	Drawn	Checked	Approved

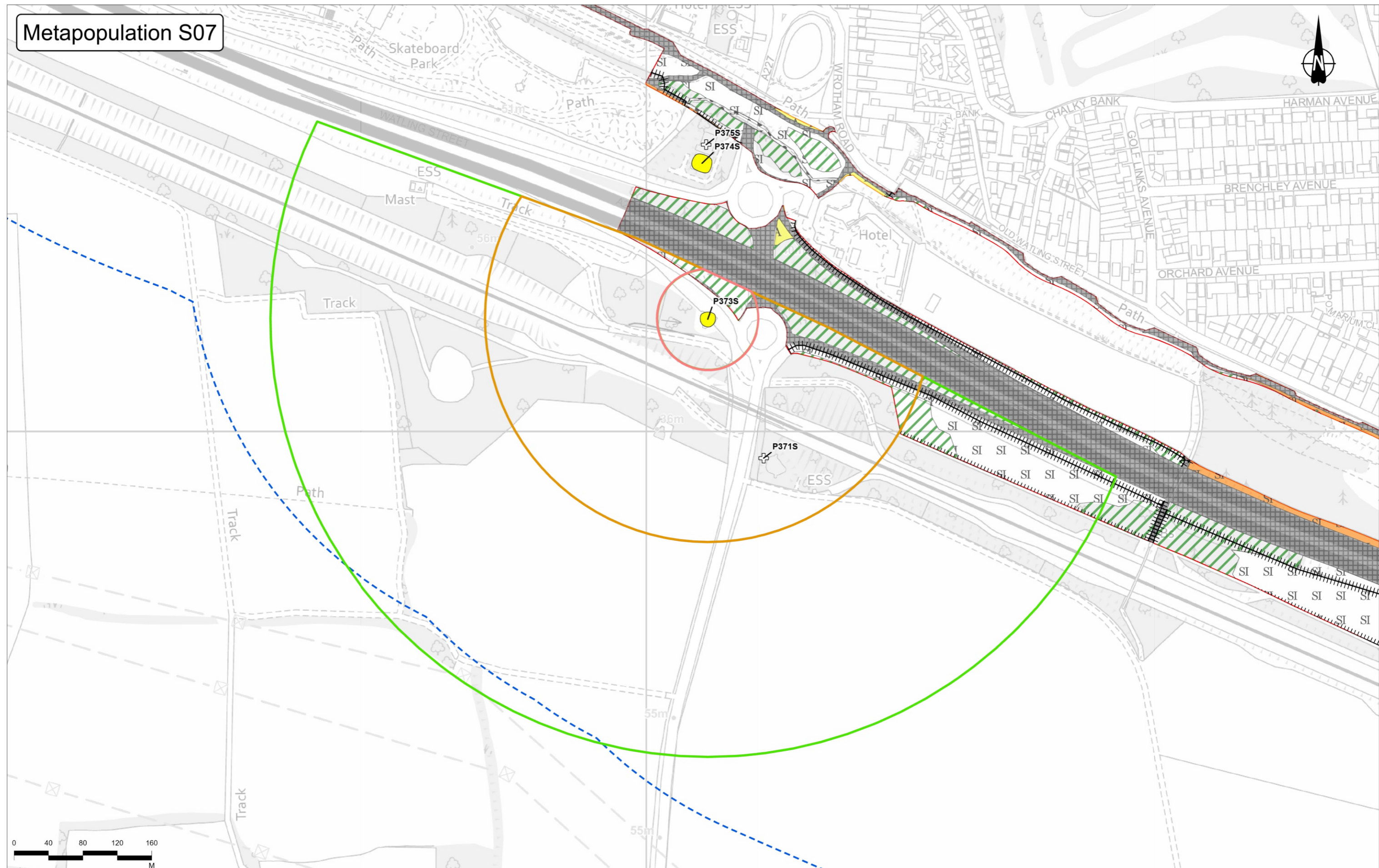


Client
national highways

Project
LOWER THAMES CROSSING

Status	DCO APPLICATION	Original Size	A3	Revision	P02
Application Document Number	TR010032/APP/6.2	Scale	1:4,000		
Drawing Title	Figure C3.2c Detailed Assumed Metapopulation S06 Page 6 of 38				
Drawing Number	HE540039-CJV-EBD-SZP_EGNE00000000-DR-LE-60034				

Metapopulation S07



Contains Ordnance Survey data. © Crown copyright and database rights 2022. Ordnance Survey 100030649

- Legend**
- Order Limits
 - GCN Survey Area
 - 250m pond buffer
 - 500m pond buffer
 - 50m pond buffer
 - Assumed present - No access
- Pond Status, Survey Year**
- + Dry

Rev	Status	Rev. Date	Purpose of revision	Drawn	Checked	Approved
P02	S8	19/09/2022	DCO Application	CD	HT	BF

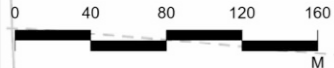
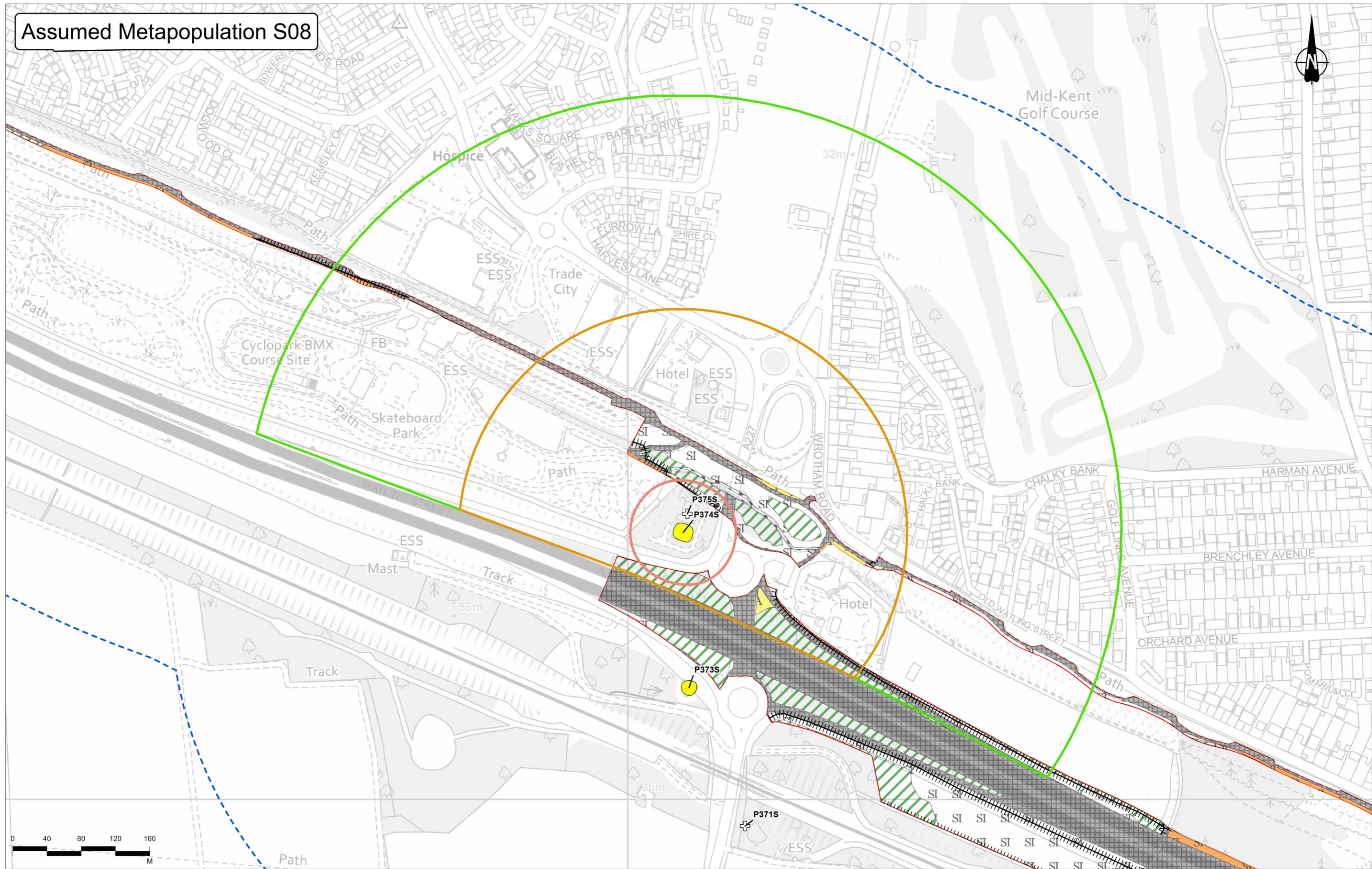


Client: **national highways**

Project: **LOWER THAMES CROSSING**

Status	DCO APPLICATION	Original Size	A3	Revision	P02
Application Document Number	TR010032/APP/6.2	Scale	1:4,000		
Drawing Title	Figure C3.2c Detailed Metapopulation S07 Page 7 of 38				
Drawing Number	HE540039-CJV-EBD-SZP_EGNE00000000-DR-LE-60034				

Assumed Metapopulation S08



- Legend**
- Order Limits
 - GCN Survey Area
 - 50m pond buffer
 - 250m pond buffer
 - 500m pond buffer
 - Assumed present - No access
- Pond Status, Survey Year**
- + Dry

P02	S8	19/09/2022	DCO Application	CD	HT	BF
Rev	Status	Rev. Date	Purpose of revision	Drawn	Checked	Approved



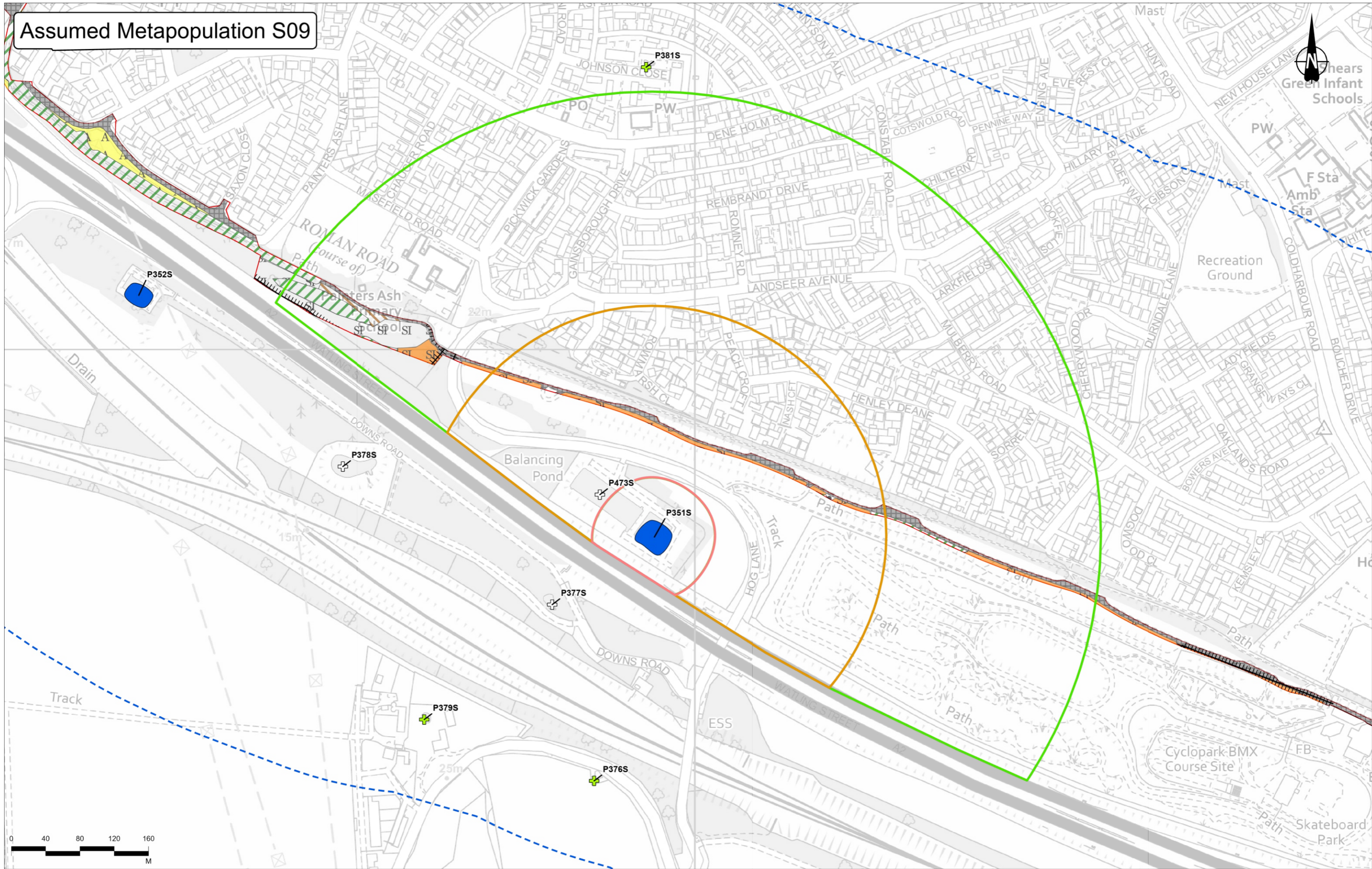
Client
national highways

Project
LOWER THAMES CROSSING

Status	DCO APPLICATION	Original Size	A3	Revision	P02
Application Document Number	TR010032/APP/6.2	Scale	1:4,000		
Drawing Title	Figure C3.2c Detailed Assumed Metapopulation S08 Page 8 of 38				
Drawing Number	HE540039-CJV-EBD-SZP_EGNE00000000-DR-LE-60034				

Z:\Environment\Environmental Statement\08_Terrestrial Biodiversity\Licence_Figures\HE540039-CJV-EBD-SZP_EGNE00000000-DR-LE-60034 - Figure C3.2c - Detailed Metapopulation\HE540039-CJV-EBD-SZP_EGNE00000000-DR-LE-60034 - Figure C3.aprx

Assumed Metapopulation S09



Legend

- Order Limits
- GCN Survey Area
- Pond buffers**
- 50m pond buffer
- 250m pond buffer
- 500m pond buffer
- Ponds**
- Assumed present - eDNA inconclusive

Pond Status, Survey Year

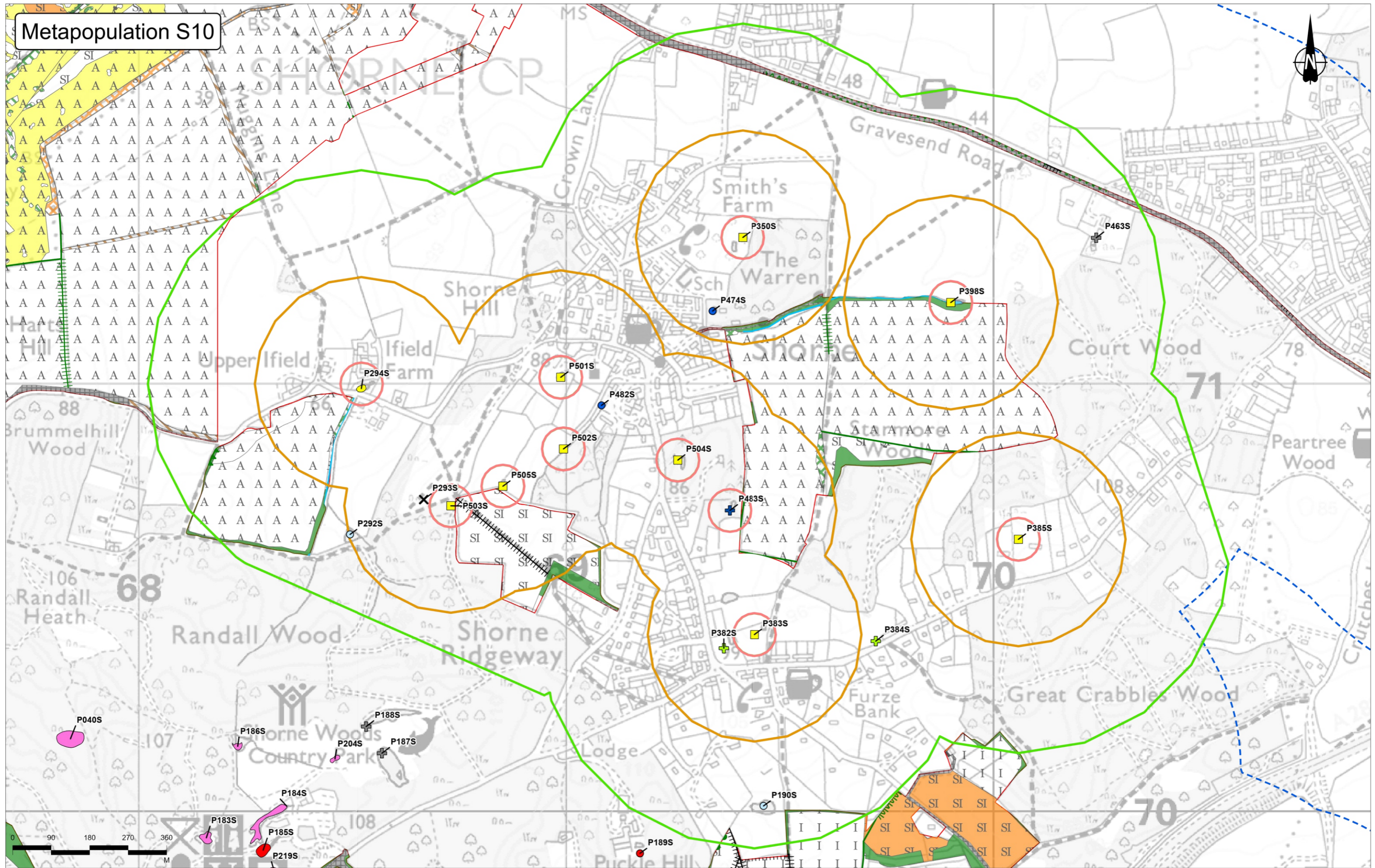
- + Unknown - Scoped out
- + Dry

P02	S8	19/09/2022	DCO Application	CD	HT	BF
Rev	Status	Rev. Date	Purpose of revision	Drawn	Chkd	Apprv'd

 LOWER THAMES CROSSING	Client	Status	DCO APPLICATION	Original Size	Revision
	Project	Application Document Number	TR010032/APP/6.2	A3	P02
	Drawing Title	Drawing Number	Figure C3.2c Detailed Assumed Metapopulation S09	Scale	1:4,000
	Page 9 of 38		HE540039-CJV-EBD-SZP_EGNE00000000-DR-LE-60034		

Z:\Environment\Environmental Statement\08_Terrestrial Biodiversity\Licence_Figures\HE540039-CJV-EBD-SZP_EGNE00000000-DR-LE-60034 - Figure C3.2c - Detailed Metapopulation\HE540039-CJV-EBD-SZP_EGNE00000000-DR-LE-60034 - Figure C3 APP

Metapopulation S10

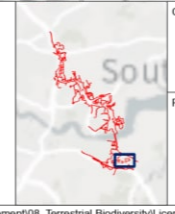


Contains Ordnance Survey data. © Crown copyright and database rights 2022. Ordnance Survey 100030649

P02	S8	19/09/2022	DCO Application	CD	HT	BF
Rev	Status	Rev. Date	Purpose of revision	Drawn	Checked	Approved

Order Limits	500m pond buffer
GCN Survey Area	Ponds
50m pond buffer	Present - Conventional
250m pond buffer	Assumed present - Conventional
	Assumed present - No access

Pond Status, Survey Year	Positive - eDNA (2022)
Assumed present - No access	Unknown - Scoped out
Absent - Conventional (2018)	No pond
Absent - eDNA (2019)	Unsuitable
Absent - eDNA (2022)	

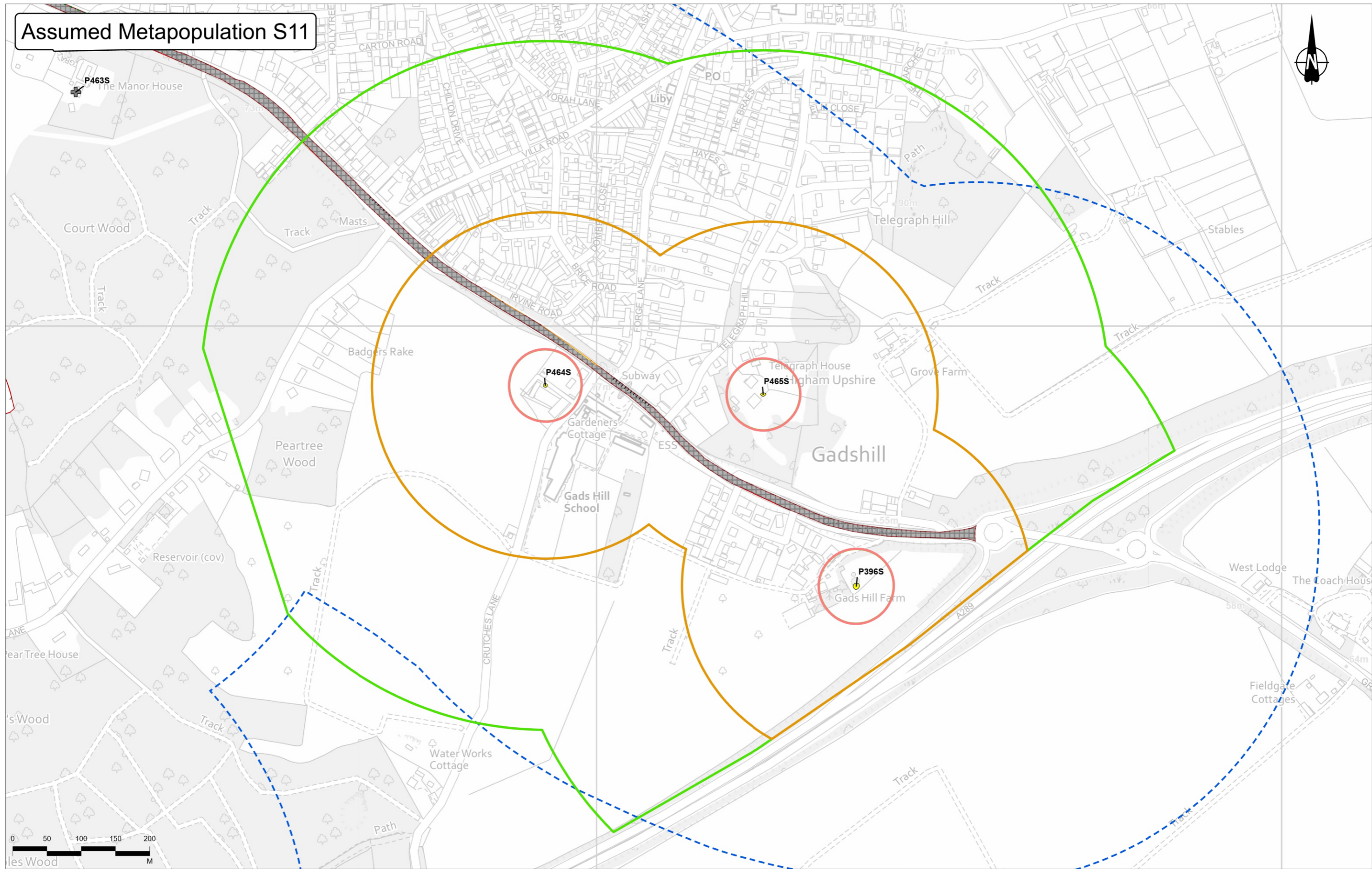


Client: national highways

Project: LOWER THAMES CROSSING

Status	DCO APPLICATION	Original Size	A3	Revision	P02
Application Document Number	TR010032/APP/6.2	Scale	1:8,000		
Drawing Title	Figure C3.2c Detailed Metapopulation S10				
	Page 10 of 38				
Drawing Number	HE540039-CJV-EBD-SZP_EGNE00000000-DR-LE-60034				

Assumed Metapopulation S11



Contains Ordnance Survey data. © Crown copyright and database rights 2022. Ordnance Survey 100030649

Rev	Status	Rev. Date	Purpose of revision	Drawn	Chkd	Apprv'd
P02	S8	19/09/2022	DCO Application	CD	HT	BF

- Legend**
- Order Limits
 - GCN Survey Area
 - 250m pond buffer
 - 500m pond buffer
 - 50m pond buffer
 - Ponds
 - Assumed present - No access
- Pond Status, Survey Year**
- + Unsuitable

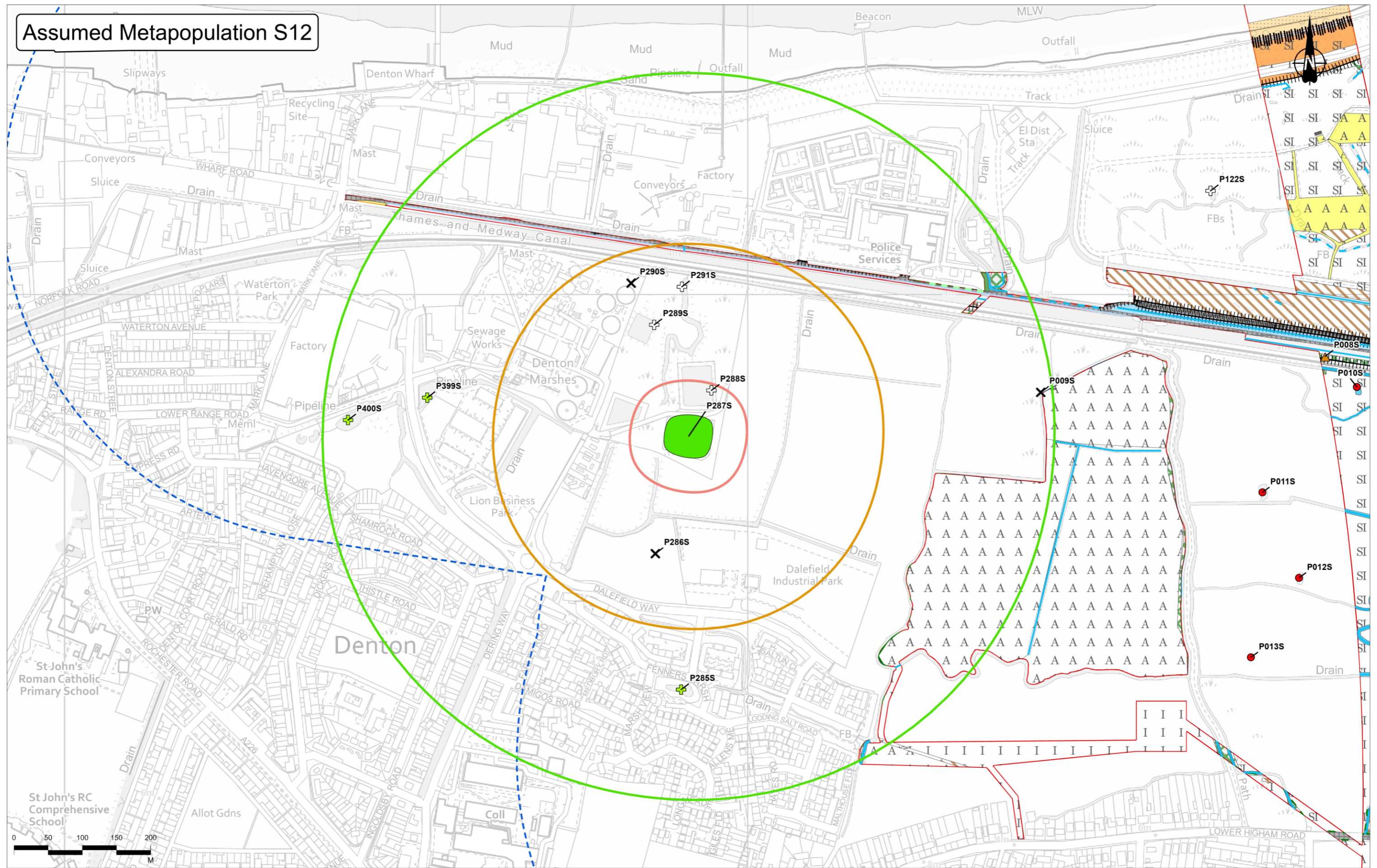


Client: national highways

Project: LOWER THAMES CROSSING

Status	DCO APPLICATION	Original Size	A3	Revision	P02
Application Document Number	TR010032/APP/6.2	Scale	1:5,000		
Drawing Title	Figure C3.2c Detailed Assumed Metapopulation S11				
	Page 11 of 38				
Drawing Number	HE540039-CJV-EBD-SZP_EGNE00000000-DR-LE-60034				

Assumed Metapopulation S12



P02	S8	19/09/2022	DCO Application	CD	HT	BF
Rev	Status	Rev. Date	Purpose of revision	Drawn	Checked	Approved

Order Limits	500m pond buffer	Assumed present - Unsafe to survey
GCN Survey Area	Ponds	Unknown - Scoped out
50m pond buffer	Assumed present - Unsafe to survey	Dry
250m pond buffer	Pond Status, Survey Year	No pond
	Absent - Conventional (2018)	

Assumed absent - Conventional & eDNA (2018)
Unknown - Scoped out
Dry
No pond

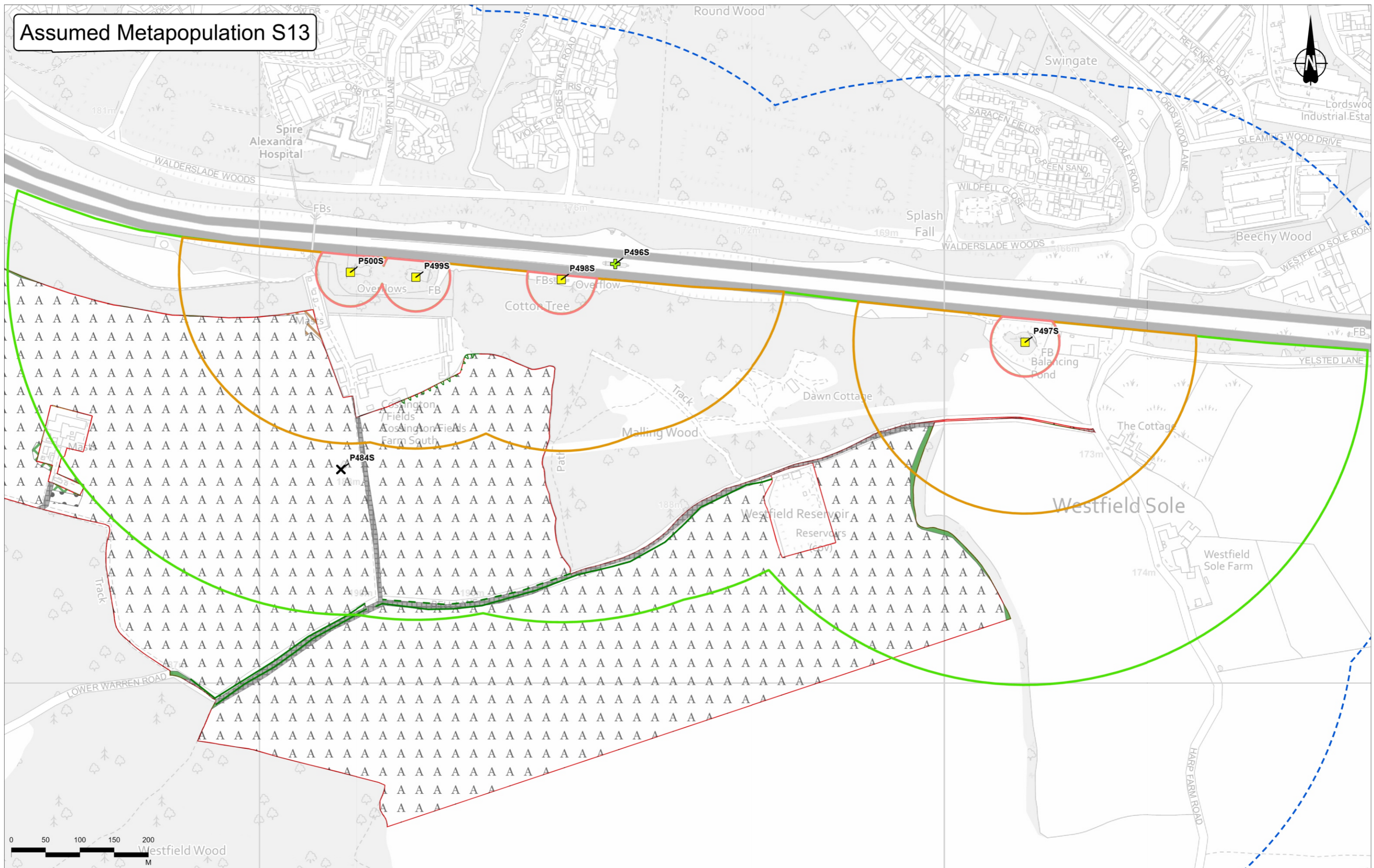
Client: national highways

Project: LOWER THAMES CROSSING

Status	DCO APPLICATION	Original Size	A3	Revision	P02
Application Document Number	TR010032/APP/6.2	Scale	1:5,000		
Drawing Title	Figure C3.2c Detailed Assumed Metapopulation S12				
	Page 12 of 38				
Drawing Number	HE540039-CJV-EBD-SZP_EGNE00000000-DR-LE-60034				

Z:\Environment\Environmental Statement\08_Terrestrial Biodiversity\Licence_Figures\HE540039-CJV-EBD-SZP_EGNE00000000-DR-LE-60034 - Figure C3.2c - Detailed Assumed Metapopulation\HE540039-CJV-EBD-SZP_EGNE00000000-DR-LE-60034 - Figure C3.2c

Assumed Metapopulation S13



Contains Ordnance Survey data. © Crown copyright and database rights 2022. Ordnance Survey 100030649

Rev	Status	Rev. Date	Purpose of revision	Drawn	Checked	Approved
P02	S8	19/09/2022	DCO Application	CD	HT	BF

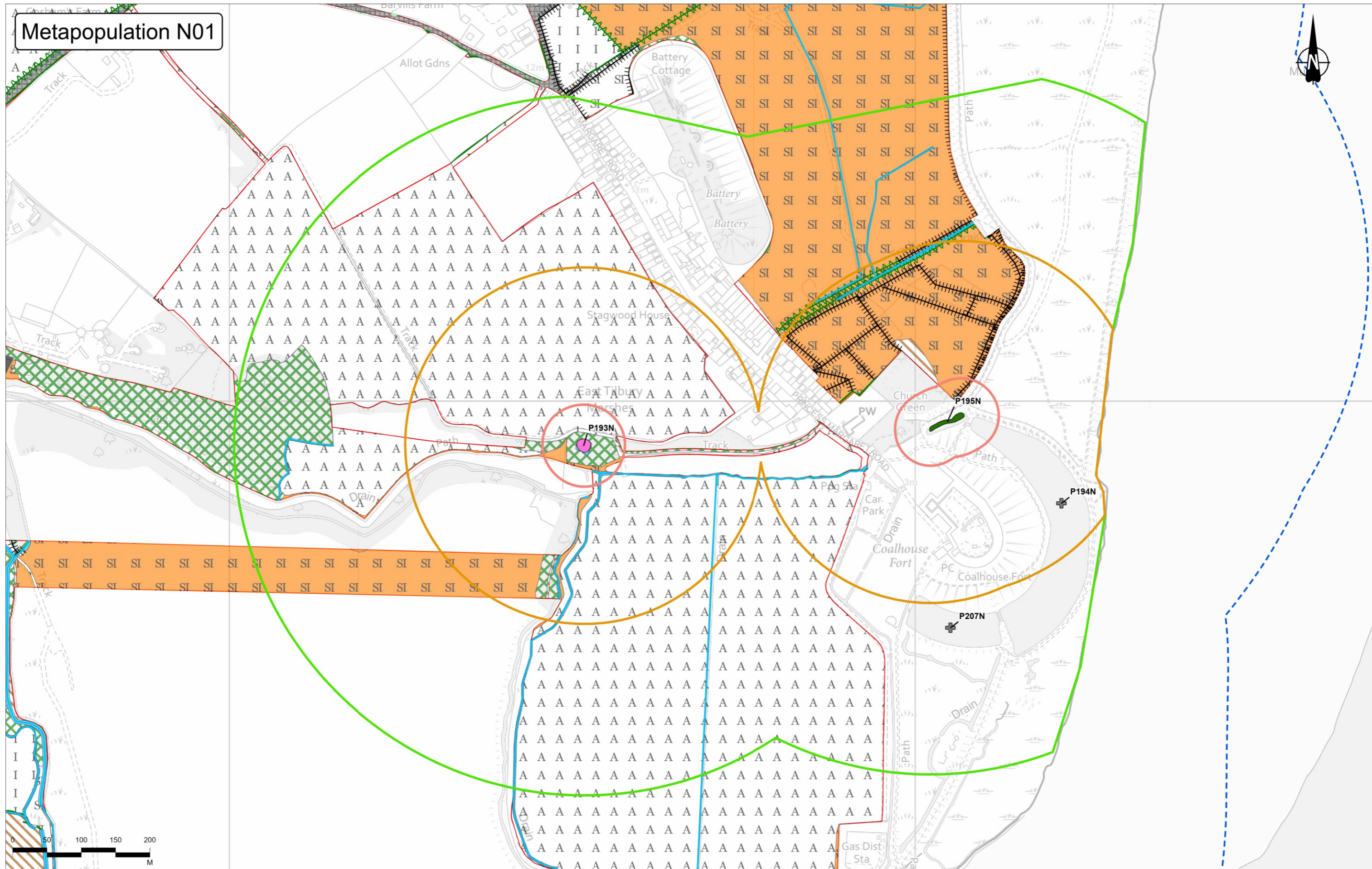
- Legend**
- Order Limits
 - GCN Survey Area
 - 250m pond buffer
 - 500m pond buffer
 - 50m pond buffer
 - Assumed present - No access
 - + Unknown - Scoped out
 - x No pond
- Pond Status, Survey Year**

Client: national highways

Project: LOWER THAMES CROSSING

Status	DCO APPLICATION	Original Size	A3	Revision	P02
Application Document Number	TR010032/APP/6.2	Scale	1:5,000		
Drawing Title	Figure C3.2c Detailed Assumed Metapopulation S13				
	Page 13 of 38				
Drawing Number	HE540039-CJV-EBD-SZP_EGNE00000000-DR-LE-60034				

Metapopulation N01



Contains Ordnance Survey data. © Crown copyright and database rights 2022. Ordnance Survey 100030649

Rev	Status	Rev. Date	Purpose of revision	Drawn	Chkd	Apprv'd
P02	S8	19/09/2022	DCO Application	CD	HT	BF

- Legend**
- Order Limits
 - GCN Survey Area
 - 50m pond buffer
 - 250m pond buffer
 - 500m pond buffer
 - Assumed present - Unsurveyed
 - Present - Conventional
 - Pond Status, Survey Year
 - Unsuitable

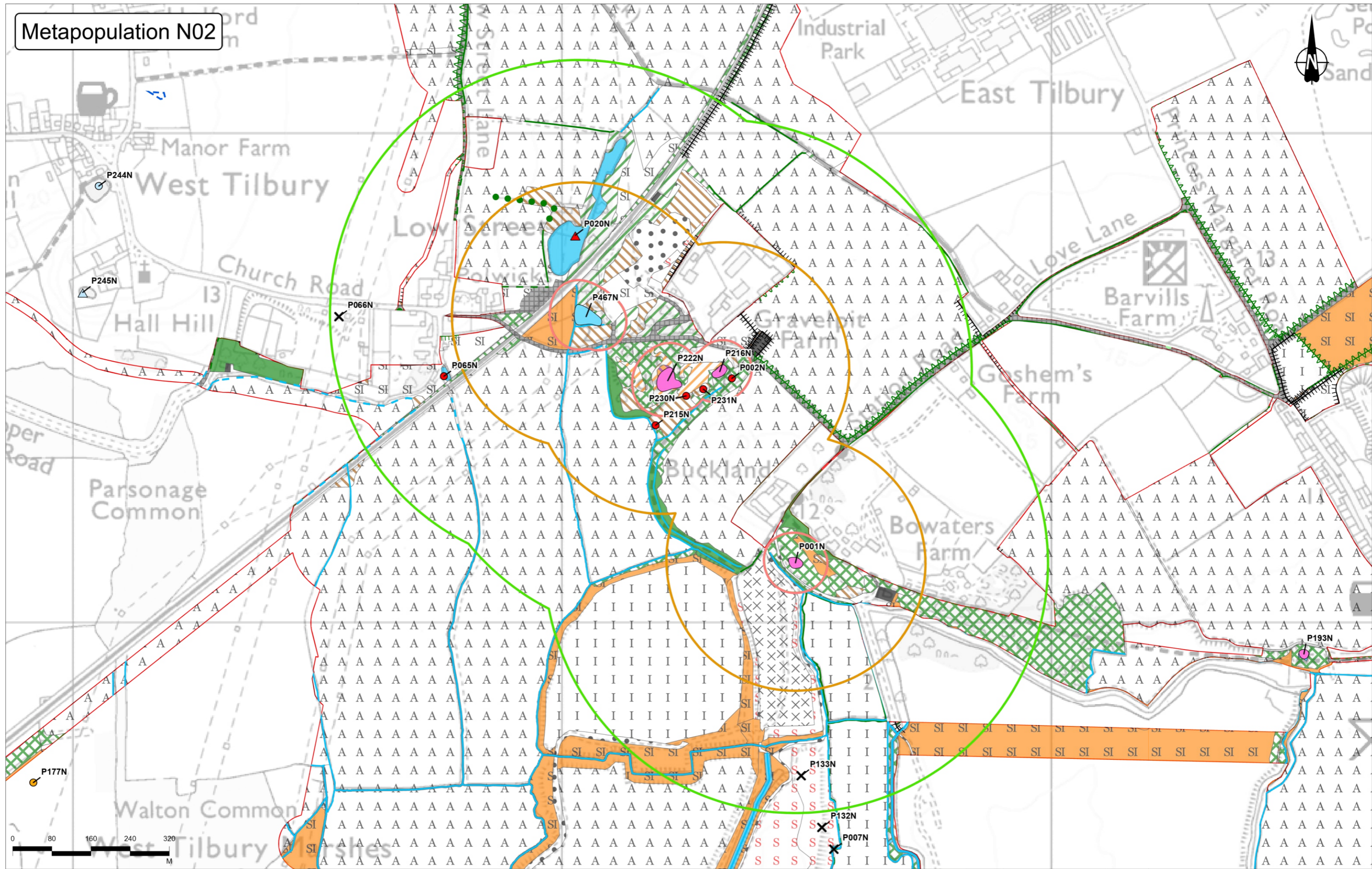


Client: **national highways**

Project: **LOWER THAMES CROSSING**

Status	DCO APPLICATION	Original Size	A3	Revision	P02
Application Document Number	TR010032/APP/6.2	Scale	1:5,000		
Drawing Title	Figure C3.2c Detailed Metapopulation N01				
	Page 14 of 38				
Drawing Number	HE540039-CJV-EBD-SZP_EGNE00000000-DR-LE-60034				

Metapopulation N02



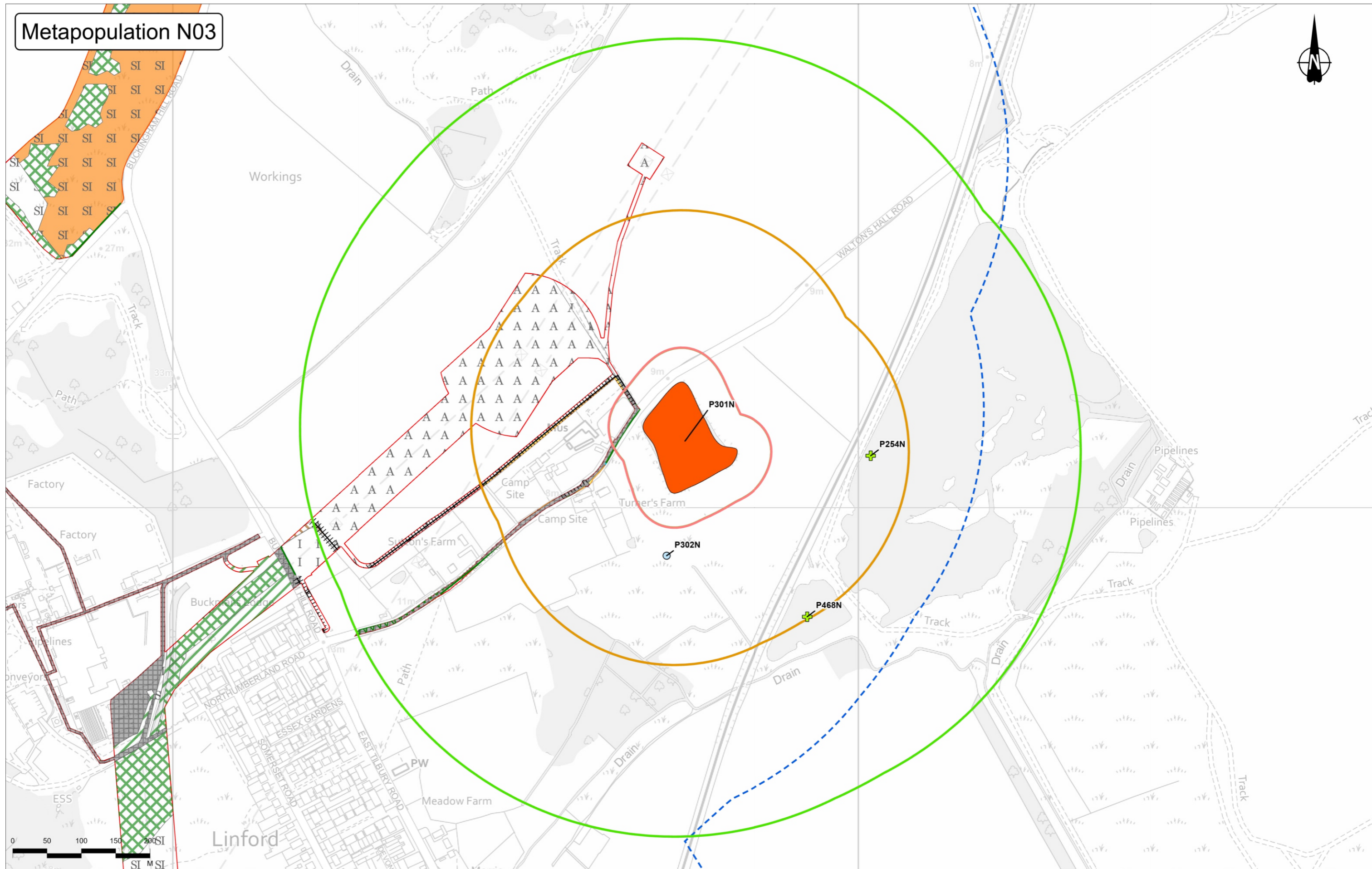
Legend	
	Order Limits
	GCN Survey Area
	50m pond buffer
	250m pond buffer
	500m pond buffer
	Ponds Present - Conventional
	Assumed present - eDNA
	Absent - Conventional (2018)
	Absent - Desk Study (No access) (2016 & 2017)
	Absent - eDNA (2019)
	Assumed absent - Conventional (2018)
	Assumed absent - eDNA (2019)
	No pond

Rev	Status	Rev. Date	Purpose of revision	Drawn	Chkd	Apprv'd
P02	S8	19/09/2022	DCO Application	CD	HT	BF

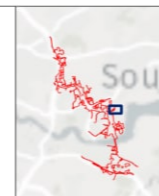
	Client	DCO APPLICATION	Original Size	A3	Revision	P02
	Application Document Number	TR010032/APP/6.2	Scale	1:7,000		
Project	LOWER THAMES CROSSING		Drawing Title	Figure C3.2c Detailed Metapopulation N02 Page 15 of 38		
Drawing Number		HE540039-CJV-EBD-SZP_EGNE00000000-DR-LE-60034				

Z:\Environment\Environmental Statement\08_Terrestrial Biodiversity\Licence_Figures\HE540039-CJV-EBD-SZP_EGNE00000000-DR-LE-60034 - Figure C3.2c - Detailed Metapopulation\HE540039-CJV-EBD-SZP_EGNE00000000-DR-LE-60034 - Figure C3 APP

Metapopulation N03



Legend		Pond Status, Survey Year	
	Order Limits		50m pond buffer
	GCN Survey Area		250m pond buffer
	500m pond buffer		Absent - eDNA (2019)
	Ponds	+	Unknown - Scoped out
	Present - eDNA		



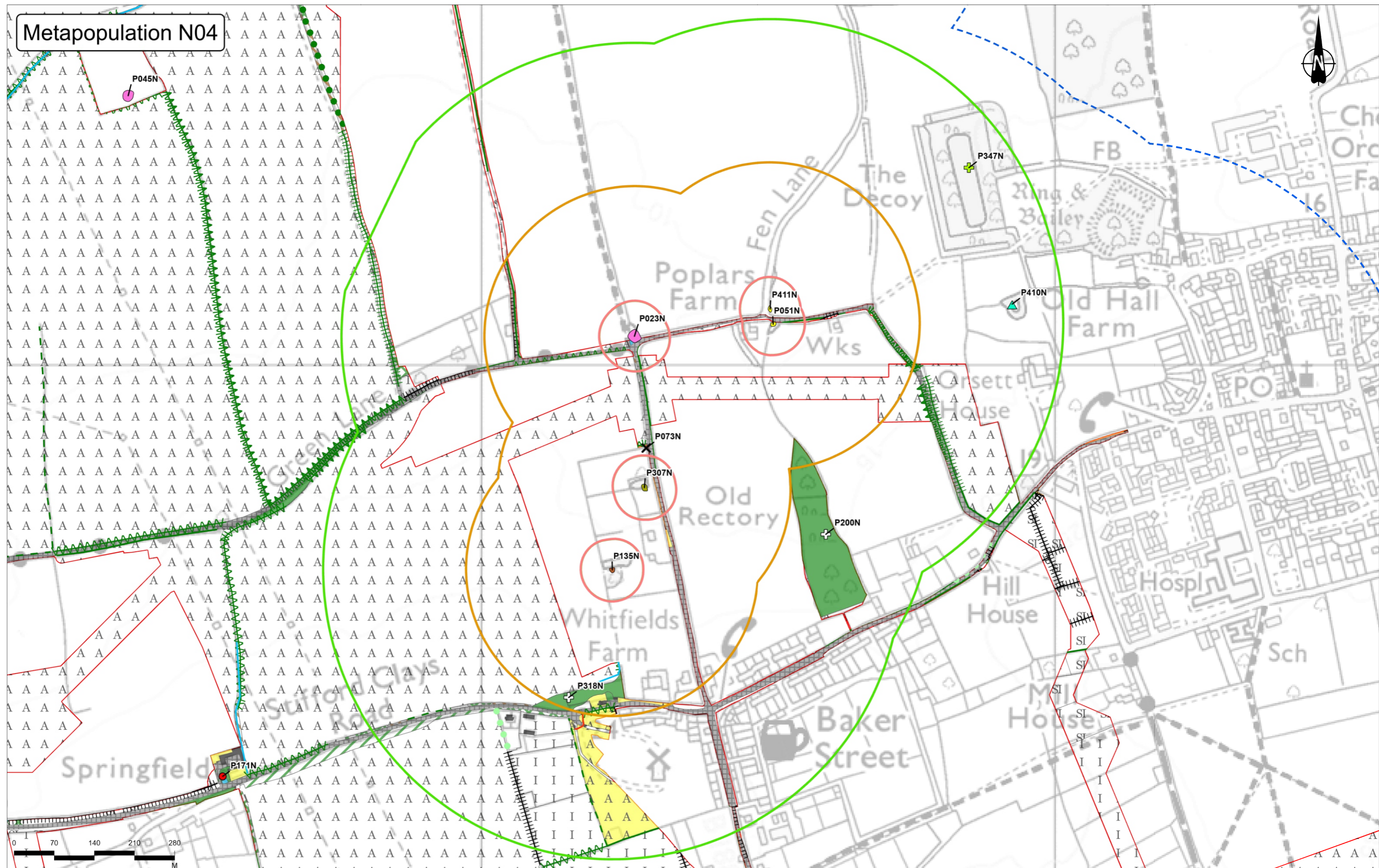
Client
national highways

Project
LOWER THAMES CROSSING

Status	DCO APPLICATION	Original Size	A3	Revision	P02
Application Document Number	TR010032/APP/6.2	Scale	1:5,000		
Drawing Title	Figure C3.2c Detailed Metapopulation N03 Page 16 of 38				
Drawing Number	HE540039-CJV-EBD-SZP_EGNE00000000-DR-LE-60034				

P02	S8	19/09/2022	DCO Application	CD	HT	BF
Rev	Status	Rev. Date	Purpose of revision	Drawn	Checkd	Apprvd

Metapopulation N04



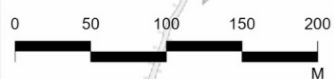
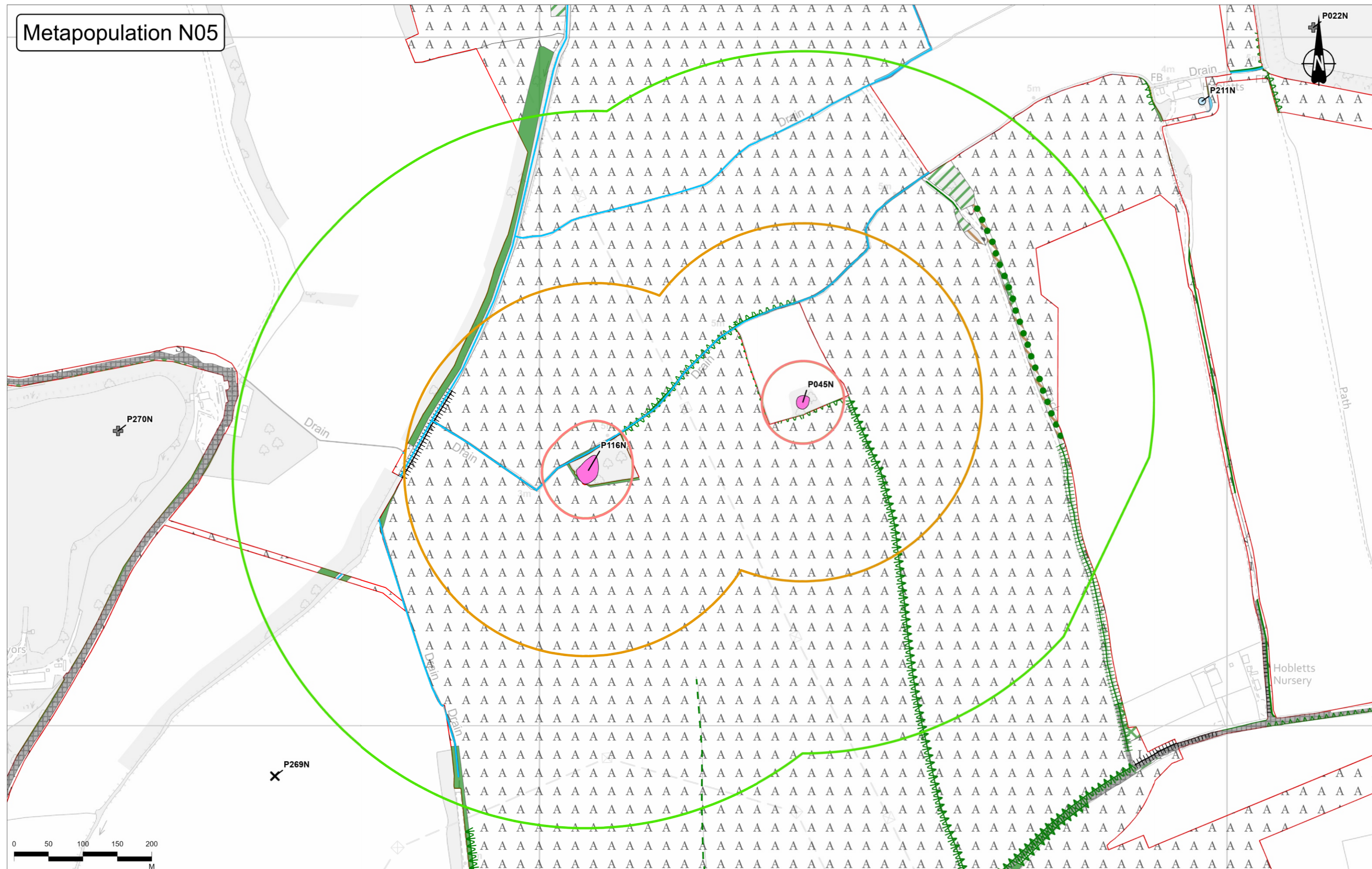
Legend

- Order Limits
- 250m pond buffer
- Present - Incidental sighting
- + Unknown - Scoped out
- GCN Survey Area
- 500m pond buffer
- Assumed present - No access
- + Dry
- 50m pond buffer
- Present - Conventional
- Pond Status, Survey Year
- Absent - Conventional (2018)
- + No pond
- Present - Desk Study
- Present - Conventional
- Absent - Conventional (2018)
- + Assumed absent - eDNA (2020)
- ▲ Assumed absent - eDNA (2020)

P02	S8	19/09/2022	DCO Application	CD	HT	BF
Rev	Status	Rev. Date	Purpose of revision	Drawn	Checked	Approved

	Client	Status	DCO APPLICATION	Original Size	Revision
	Project	Application Document Number	TR010032/APP/6.2	A3	P02
LOWER THAMES CROSSING		Drawing Title	Figure C3.2c Detailed Metapopulation N04		Scale
		Drawing Number	Page 17 of 38		1:6,000
HE540039-CJV-EBD-SZP_EGNE00000000-DR-LE-60034					

Metapopulation N05

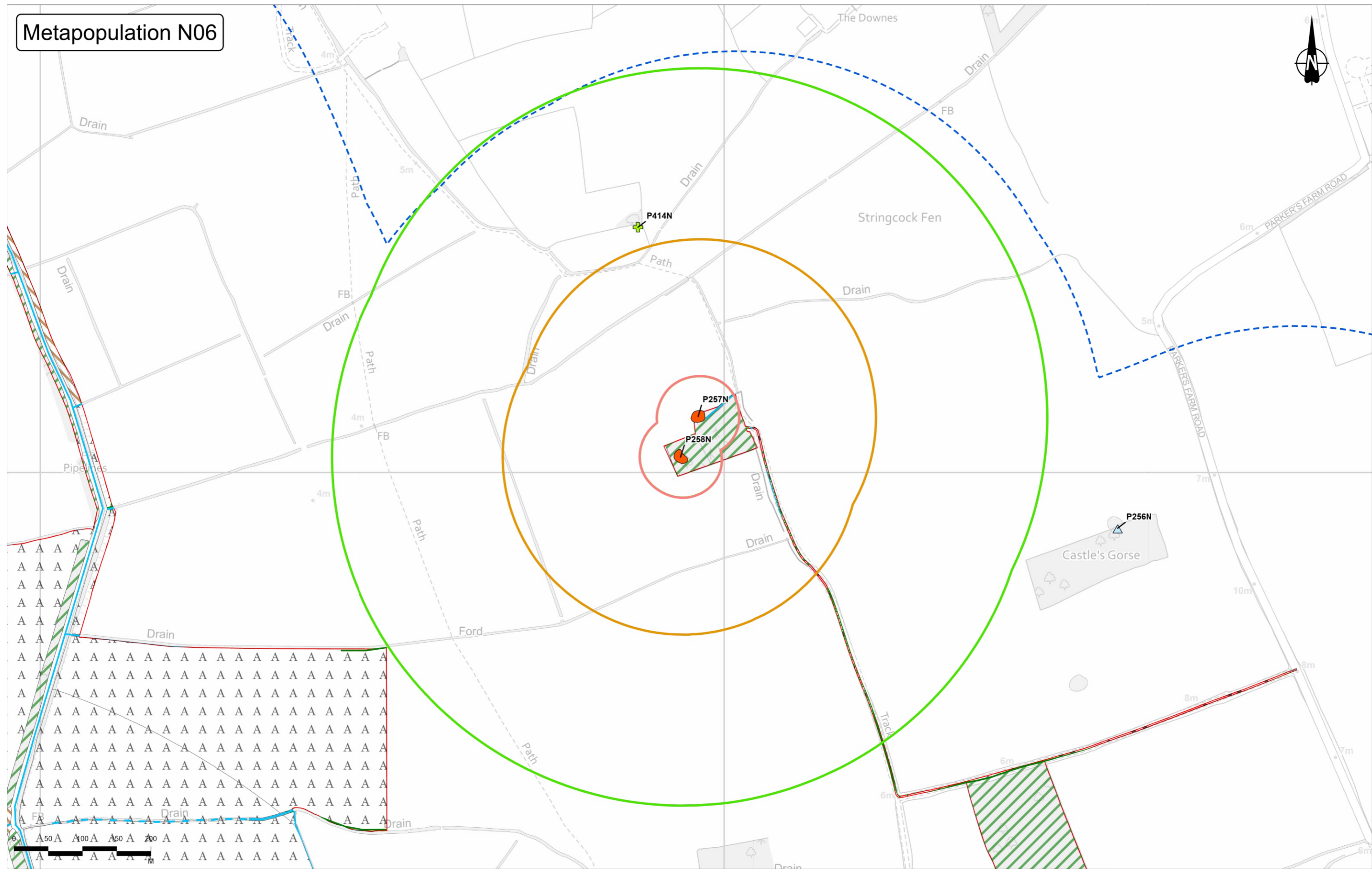


- Legend**
- Order Limits
 - GCN Survey Area
 - 250m pond buffer
 - 500m pond buffer
 - 50m pond buffer
 - Ponds
 - Present - Conventional
 - Pond Status, Survey Year
 - Absent - eDNA (2019)
 - ✕ No pond
 - ✕ Unsuitable

P02	S8	19/09/2022	DCO Application	CD	HT	BF
Rev	Status	Rev. Date	Purpose of revision	Drawn	Chkd	Apprv'd

	Client		Status		Original Size		Revision		
	Project		DCO APPLICATION		A3		P02		
LOWER THAMES CROSSING		Application Document Number		TR010032/APP/6.2		Scale		1:5,000	
		Drawing Title		Figure C3.2c					
				Detailed Metapopulation N05					
				Page 18 of 38					
		Drawing Number		HE540039-CJV-EBD-SZP_EGNE0000000-DR-LE-60034					

Metapopulation N06



- Legend**
- Order Limits
 - GCN Survey Area
 - 50m pond buffer
 - 250m pond buffer
 - 500m pond buffer
 - Pond Status, Survey Year
 - Assumed absent - eDNA (2019)
 - Unknown - Scoped out
 - Present - eDNA

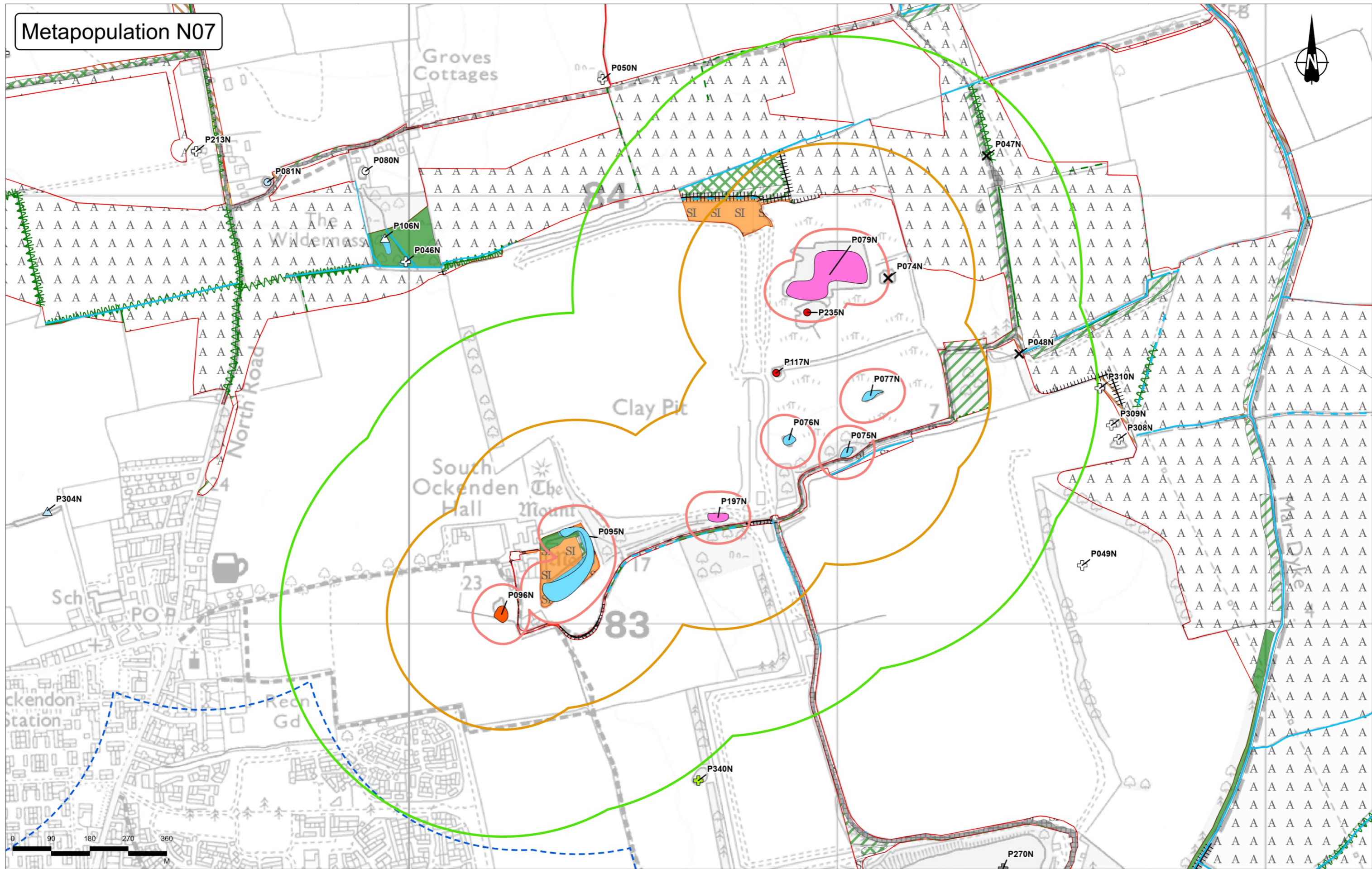
P02	S8	19/09/2022	DCO Application	CD	HT	BF
Rev	Status	Rev. Date	Purpose of revision	Drawn	Checked	Approved

Client: **national highways**

Project: **LOWER THAMES CROSSING**

Status	DCO APPLICATION	Original Size	A3	Revision	P02
Application Document Number	TR010032/APP/6.2	Scale	1:5,000		
Drawing Title	Figure C3.2c Detailed Metapopulation N06 Page 19 of 38				
Drawing Number	HE540039-CJV-EBD-SZP_EGNE00000000-DR-LE-60034				

Metapopulation N07



P02	S8	19/09/2022	DCO Application	CD	HT	BF
Rev	Status	Rev. Date	Purpose of revision	Drawn	Checked	Approved

Legend

- Order Limits (Red outline)
- GCN Survey Area (Blue dashed outline)
- Pond buffers:
 - 50m pond buffer (Red outline)
 - 250m pond buffer (Orange outline)
- 500m pond buffer (Green outline)
- Ponds**
 - Present - Conventional (Pink fill)
 - Present - eDNA (Orange fill)
 - Assumed present - eDNA (Blue fill)
- Pond Status, Survey Year**
 - Absent - Conventional (2018) (Red dot)
 - Absent - eDNA (2018) (White circle)
 - Absent - eDNA (2019) (Blue circle)
 - Assumed absent - eDNA (2018) (White triangle)
 - Assumed absent - eDNA (2019) (Blue triangle)
 - Unknown - Scoped out (Green cross)
 - Dry (White cross)
 - No pond (Black X)
 - Unsuitable (Black plus)

Client: **national highways**

Project: **LOWER THAMES CROSSING**

Status: **DCO APPLICATION**

Application Document Number: **TR010032/APP/6.2**

Drawing Title: **Figure C3.2c
Detailed Metapopulation N07**

Page 20 of 38

Drawing Number: **HE540039-CJV-EBD-SZP_EGNE00000000-DR-LE-60034**

Original Size: **A3**

Revision: **P02**

Scale: **1:8,000**

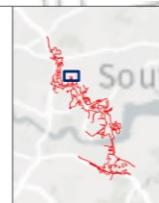
Z:\Environment\Environmental Statement\08_Terrestrial Biodiversity\Licence_Figures\HE540039-CJV-EBD-SZP_EGNE00000000-DR-LE-60034 - Figure C3.2c - Detailed Metapopulation\HE540039-CJV-EBD-SZP_EGNE00000000-DR-LE-60034 - Figure C3.aprx

Metapopulation N08



- Legend**
- Order Limits
 - GCN Survey Area
 - 250m pond buffer
 - 500m pond buffer
 - 50m pond buffer
 - Assumed present - No access
 - Assumed present - eDNA
 - Present - eDNA
 - Present - eDNA
 - Absent - eDNA (2019)
 - Assumed absent - eDNA (2019)

P02	S8	19/09/2022	DCO Application	CD	HT	BF
Rev	Status	Rev. Date	Purpose of revision	Drawn	Chkd	Apprv'd

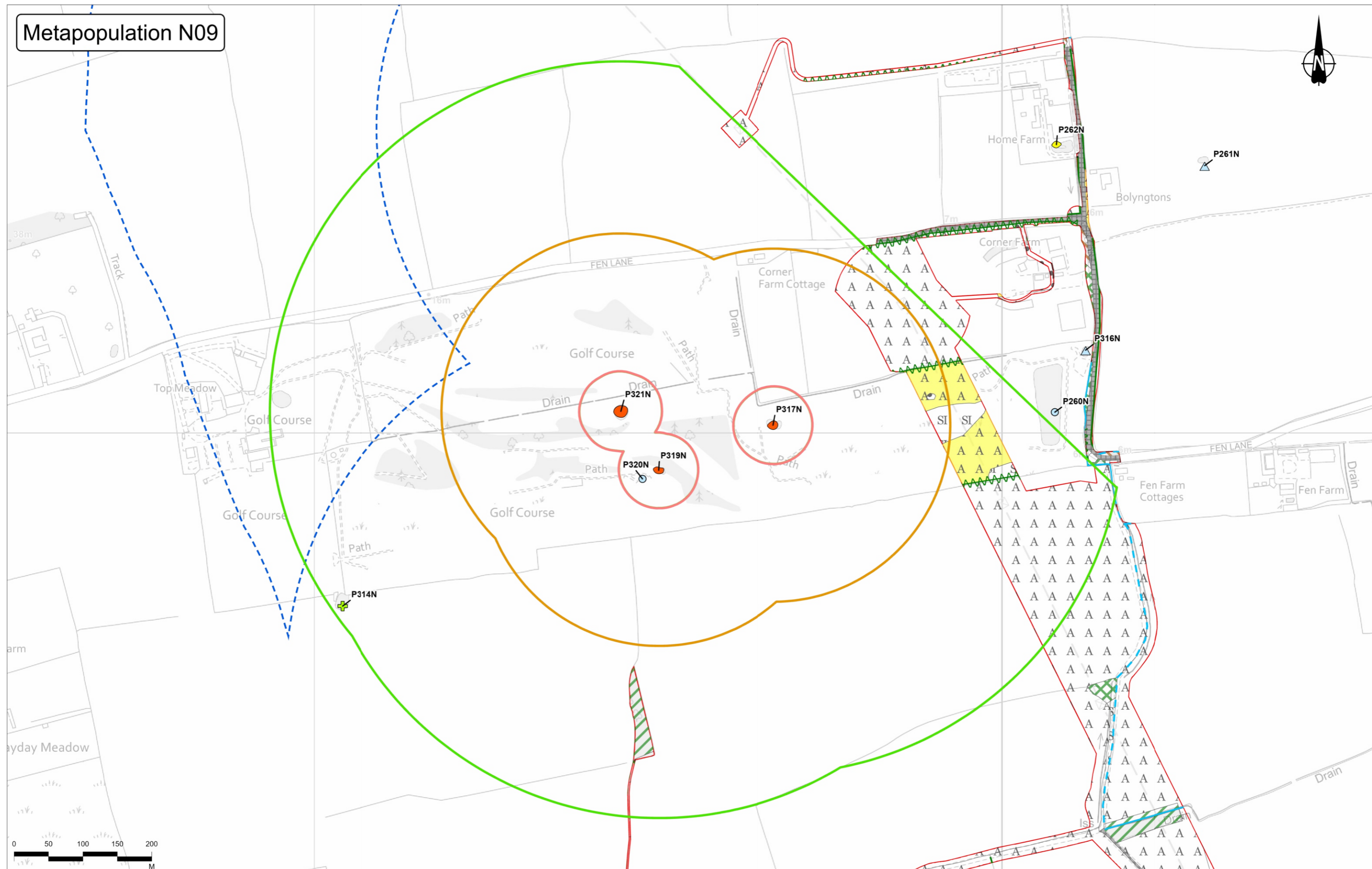


Client
national highways

Project
LOWER THAMES CROSSING

Status	DCO APPLICATION	Original Size	A3	Revision	P02
Application Document Number	TR010032/APP/6.2	Scale	1:6,000		
Drawing Title	Figure C3.2c Detailed Metapopulation N08				
	Page 21 of 38				
Drawing Number	HE540039-CJV-EBD-SZP_EGNE00000000-DR-LE-60034				

Metapopulation N09

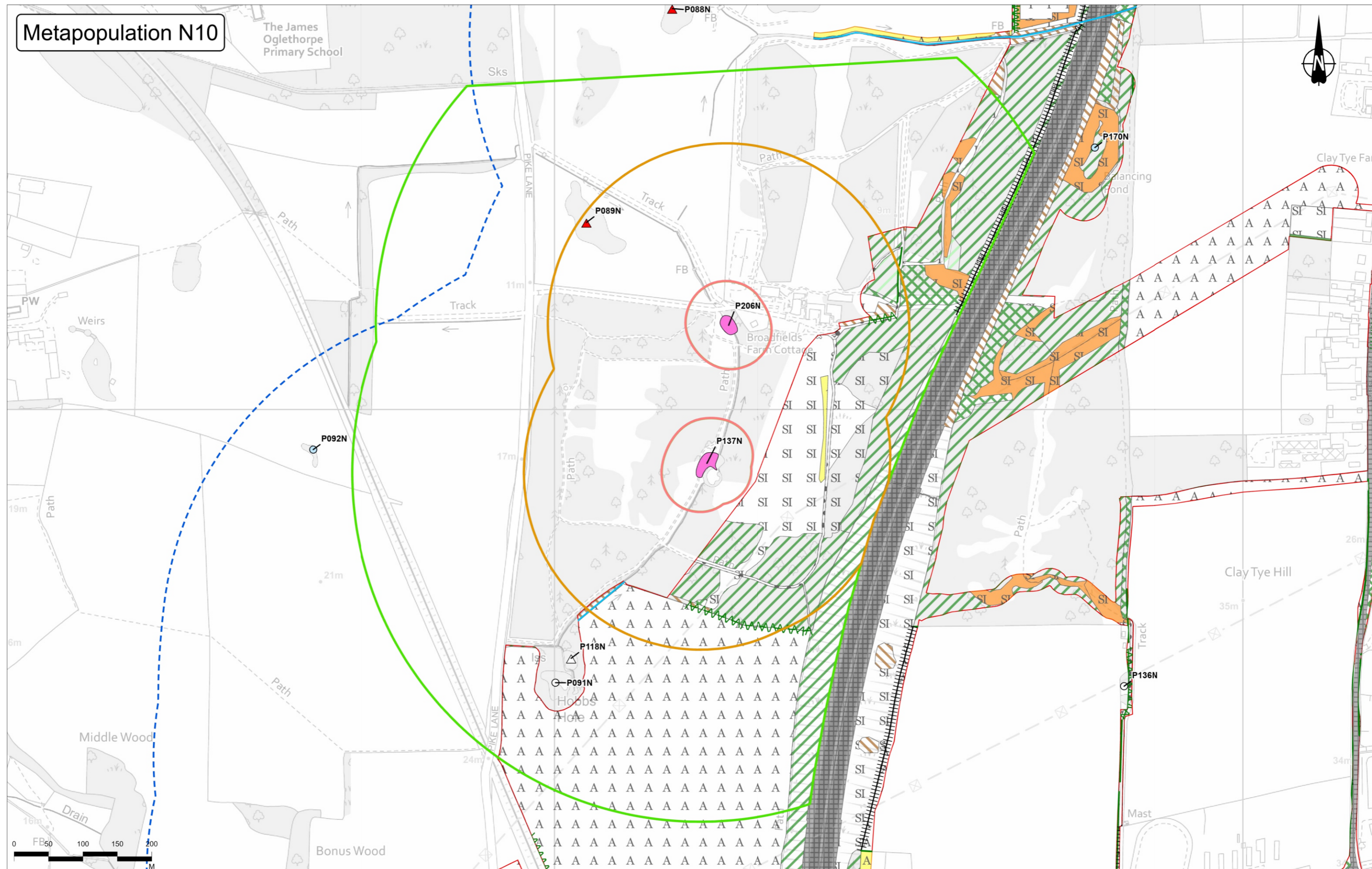


- Legend**
- Order Limits
 - 250m pond buffer
 - Assumed present - No access
 - + Unknown - Scoped out
 - GCN Survey Area
 - 500m pond buffer
 - Pond Status, Survey Year**
 - 50m pond buffer
 - Present - eDNA
 - Absent - eDNA (2019)
 - Assumed absent - eDNA (2019)

P02	S8	19/09/2022	DCO Application	CD	HT	BF
Rev	Status	Rev. Date	Purpose of revision	Drawn	Checked	Approved

	Client	
	Project	
	LOWER THAMES CROSSING	
Status		DCO APPLICATION
Application Document Number		TR010032/APP/6.2
Drawing Title		Figure C3.2c Detailed Metapopulation N09
Drawing Number		HE540039-CJV-EBD-SZP_EGNE0000000-DR-LE-60034
Original Size		A3
Revision		P02
Scale		1:5,000

Metapopulation N10



- Legend**
- Order Limits
 - GCN Survey Area
 - Pond buffers**
 - 50m pond buffer
 - 250m pond buffer
 - 500m pond buffer
 - Ponds**
 - Present - Conventional
 - Pond Status, Survey Year**
 - Absent - Conventional (2018)
 - Absent - eDNA (2018)
 - Absent - eDNA (2019)
 - ▲ Assumed absent - Conventional (2018)
 - Assumed absent - eDNA (2018)

P02	S8	19/09/2022	DCO Application	CD	HT	BF
Rev	Status	Rev. Date	Purpose of revision	Drawn	Checked	Approved

	Status	DCO APPLICATION	Original Size	A3	Revision	P02
	Application Document Number	TR010032/APP/6.2	Scale	1:5,000		
Project	LOWER THAMES CROSSING		Drawing Title	Figure C3.2c Detailed Metapopulation N10 Page 23 of 38		
Drawing Number HE540039-CJV-EBD-SZP_EGNE00000000-DR-LE-60034						

If you need help accessing this or any other National Highways information, please call **0300 123 5000** and we will help you.

© Crown copyright 2023.

You may re-use this information (not including logos) free of charge in any format or medium, under the terms of the Open Government Licence. To view this licence:

visit www.nationalarchives.gov.uk/doc/open-government-licence/

write to the **Information Policy Team, The National Archives, Kew, London TW9 4DU**, or email psi@nationalarchives.gsi.gov.uk.

Mapping (where present): © Crown copyright and database rights 2023 OS 100030649. You are permitted to use this data solely to enable you to respond to, or interact with, the organisation that provided you with the data. You are not permitted to copy, sub-licence, distribute or sell any of this data to third parties in any form.

If you have any enquiries about this publication email info@nationalhighways.co.uk or call **0300 123 5000***.

*Calls to 03 numbers cost no more than a national rate call to an 01 or 02 number and must count towards any inclusive minutes in the same way as 01 and 02 calls.

These rules apply to calls from any type of line including mobile, BT, other fixed line or payphone. Calls may be recorded or monitored.

Printed on paper from well-managed forests and other controlled sources when issued directly by National Highways.

Registered office Bridge House, 1 Walnut Tree Close, Guildford GU1 4LZ

National Highways Limited registered in England and Wales number 09346363